




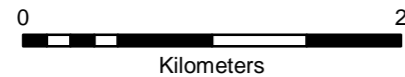
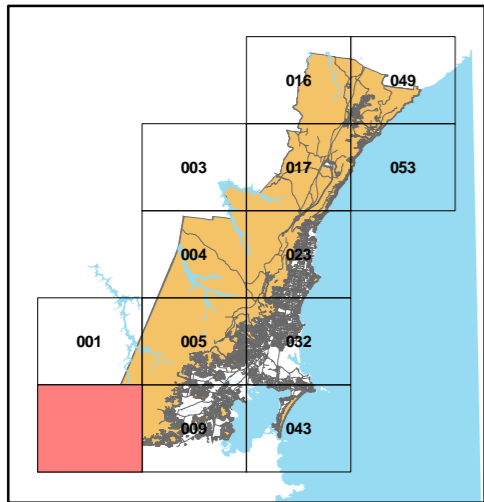


# WOLLONGONG LOCAL ENVIRONMENTAL PLAN 2008

Bushfire MAP - sheet LZN 002

## Legend

-  Buffer
-  Vegetation Category 1
-  Vegetation Category 2



Projection: GDA 1994  
Zone 56

Scale 1:40000 @ A3

Zone 2007\_MapBook40000BushFireMap.mxd

