

# FORM SITE MANAGEMENT PLAN



**Privacy Notification (Privacy and Personal Information Protection Act 1998 – Section 10)** - The personal information that Council is collecting from you on this application form is personal information for the purposes of the Privacy and Personal Information Protection Act 1998 ('the Act'). The intended recipients of the personal information are officers within the Council and any person wishing to inspect the application in accordance with the Local Government Act 1993 or the Government Information (Public Access) Act 2009. The supply of the information by you is not voluntary and if you cannot provide or do not wish to provide the information sought, the Council will be unable to process your application. You may make application for access or amendment to information held by Council. You may also make a request that Council suppress your personal information from a public register. Council will consider any such application in accordance with the legislation. Council is to be regarded as the agency that holds the information. Enquiries concerning this matter can be addressed to Council by telephoning 4227 7111.






## PROPERTY ADDRESS

Site Details	Flat/Street No.	Street		
	Suburb		Lot	DP

### CHECKLIST: Have you indicated -

- The extent of site disturbance
- The location of waterways and drains on or near your site
- Slope contours of the site
- Property boundaries
- Stabilised site access

### LEGEND

- |   |                         |
|---|-------------------------|
| Hb-Hb   | Hay bales               |
| DD  | Diversion drain         |
| SWP   | Stormwater pipe         |
| sf-sf-sf  | Sediment fence          |
|  | Sediment trap           |
|  | Wash-out area           |
|  | Waste storage container |
|  | Vegetation buffer zone  |
|  | Stockpile area          |

North point..... Scale.....

Additional details .....

.....

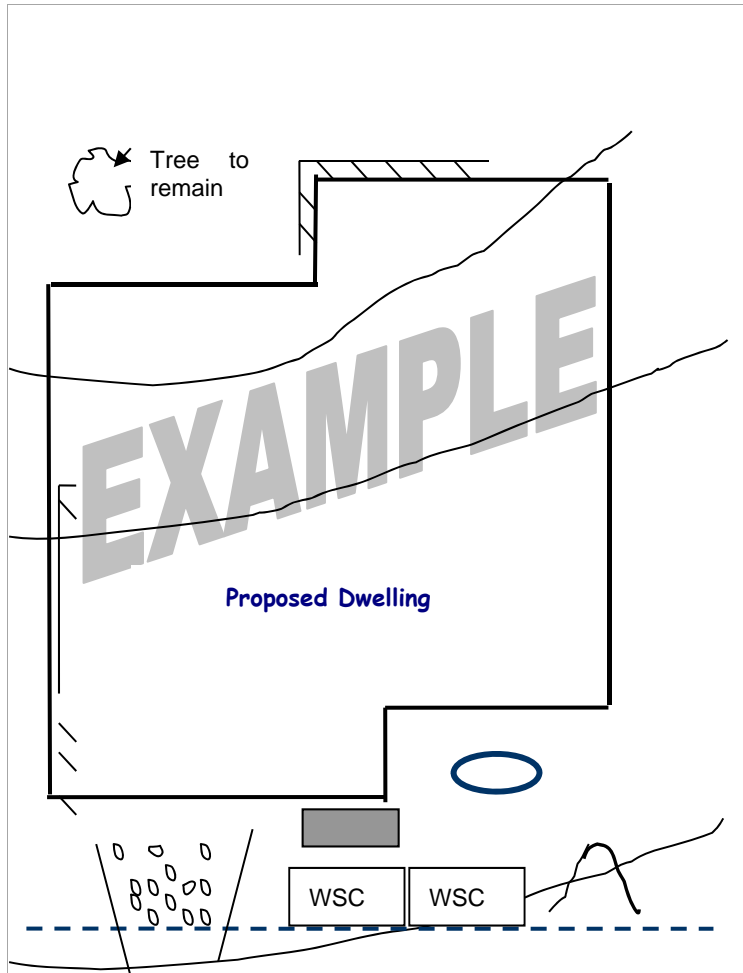
.....

These site management measures will be implemented prior to building work commencing on site:

Name of Applicant:	Applicant's Initials:	Date
--------------------	-----------------------	------

## PROPERTY ADDRESS

Site Details	Flat/Street No. <b>2</b>	Street <b>Clean Street</b>
	Suburb <b>CLEANSVILLE NSW 2500</b>	Lot <b>9</b> DP <b>12345</b>



### CHECKLIST: Have you indicated -

- The extent of site disturbance
- The location of waterways and drains on or near your site
- Slope contours of the site
- Property boundaries
- Stabilised site access

### LEGEND

- Hb-Hb Hay bales
- DD Diversion drain
- SWP Stormwater pipe
- sf-sf-sf Sediment fence
- Sediment trap
- Wash-out area
- Waste storage container
- Vegetation buffer zone
- Stockpile area

**PLAN DETAILS** North Point: Scale: 1:200

**Additional details** - Split level design to minimise cut and fill. Vegetation retained at rear of site to hold soil in place and at front to trap sediment. Waste materials to be partially separated on site into 2 WSC, waste contractor to recycle materials.