SITEID	Park Name
24	FOOTHILLS ROAD RESERVE
70	HYDE STREET PARK
73	FREW MEMORIAL PARK
74	AUSTINMER BOAT HARBOUR PARK
76	GLASTONBURY GARDENS
77	BELL POINT PARK
78	AUSTINMER BEACH RESERVE
79	AUSTINMER PUBLIC RESERVE
80	CLOWES PARK
82	ALLEN PARK
102	FELIX RYAN PARK
103	SLADE PARK
104	L B KELLY PARK

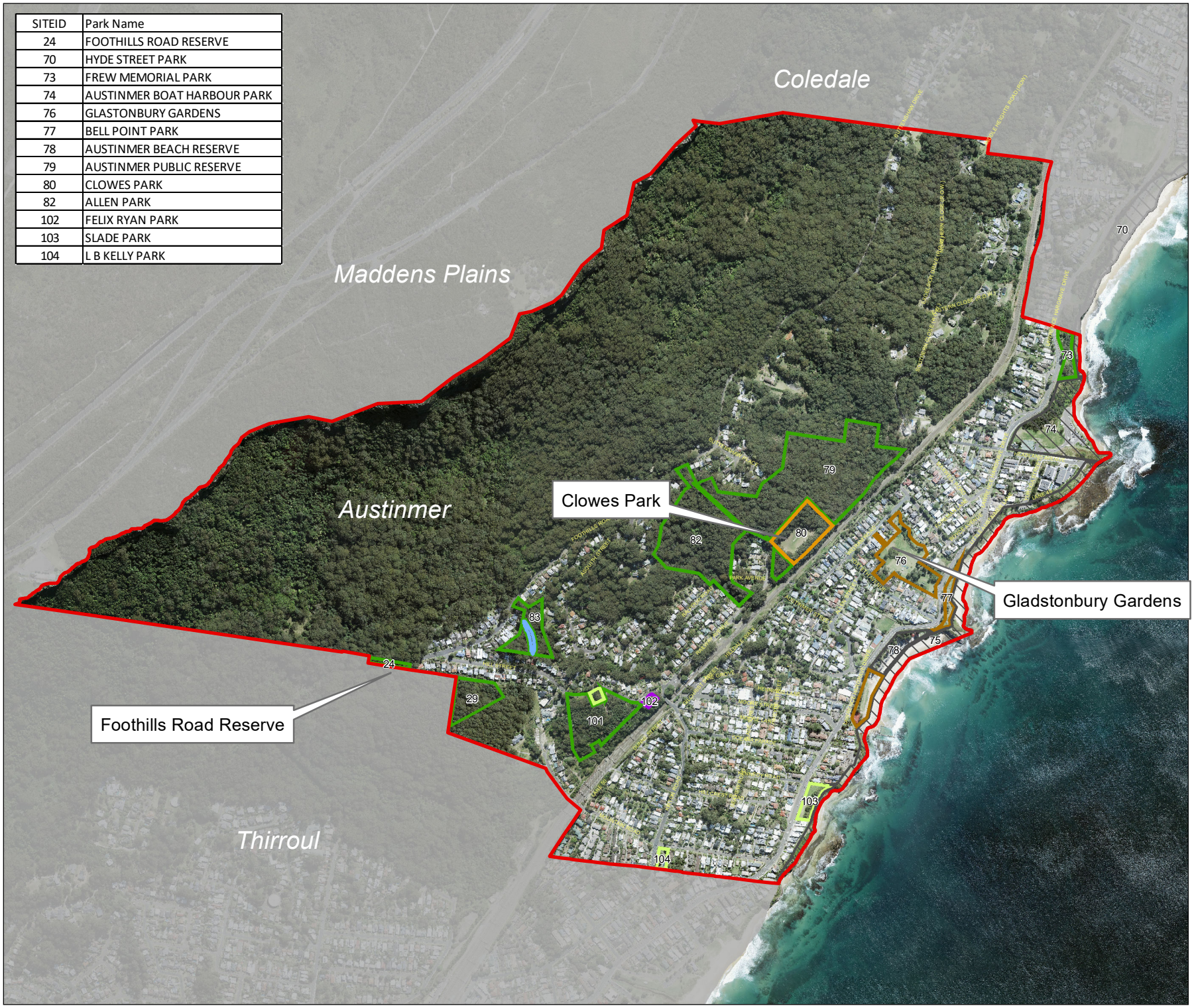

wollongong
city of innovation

2022 Community Land Plan of Management Category map for the suburb of Austinmer

- Suburb Boundary
- Crown Land
- Cultural Significance
- General Community Use
- Natural Area Bushland
- Natural Area Escarpment
- Natural Area Foreshore
- Natural Area Watercourse
- Natural Area Wetland
- Park
- Sportsground
- Site Specific POM
- Natural Area Watercourse

Please Note - CROWN LAND and SITE SPECIFIC POM LAND are NOT under the Community Land PoM

Category	Area in Ha
Crown Land	12.49
Cultural Significance	3.21
General Community Use	0.11
Natural Area Bushland	19.30
Natural Area Wetland	0.13
Park	0.80
Sportsground	1.56
TOTAL	37.60

Drawn By: J Lewis
Date: April 2022
Date of Aerial Photography: 2021
Gis ref: New_Commland_Austinmer.mxd

N W E S

0 480
Meters

SITE ID	Park Name
612	ENA AVENUE RESERVE
613	ANTHEA PLACE PARK
614	MULLET CREEK RESERVE
653	GOOLAGONG STREET RESERVE
654	REID PLACE RESERVE

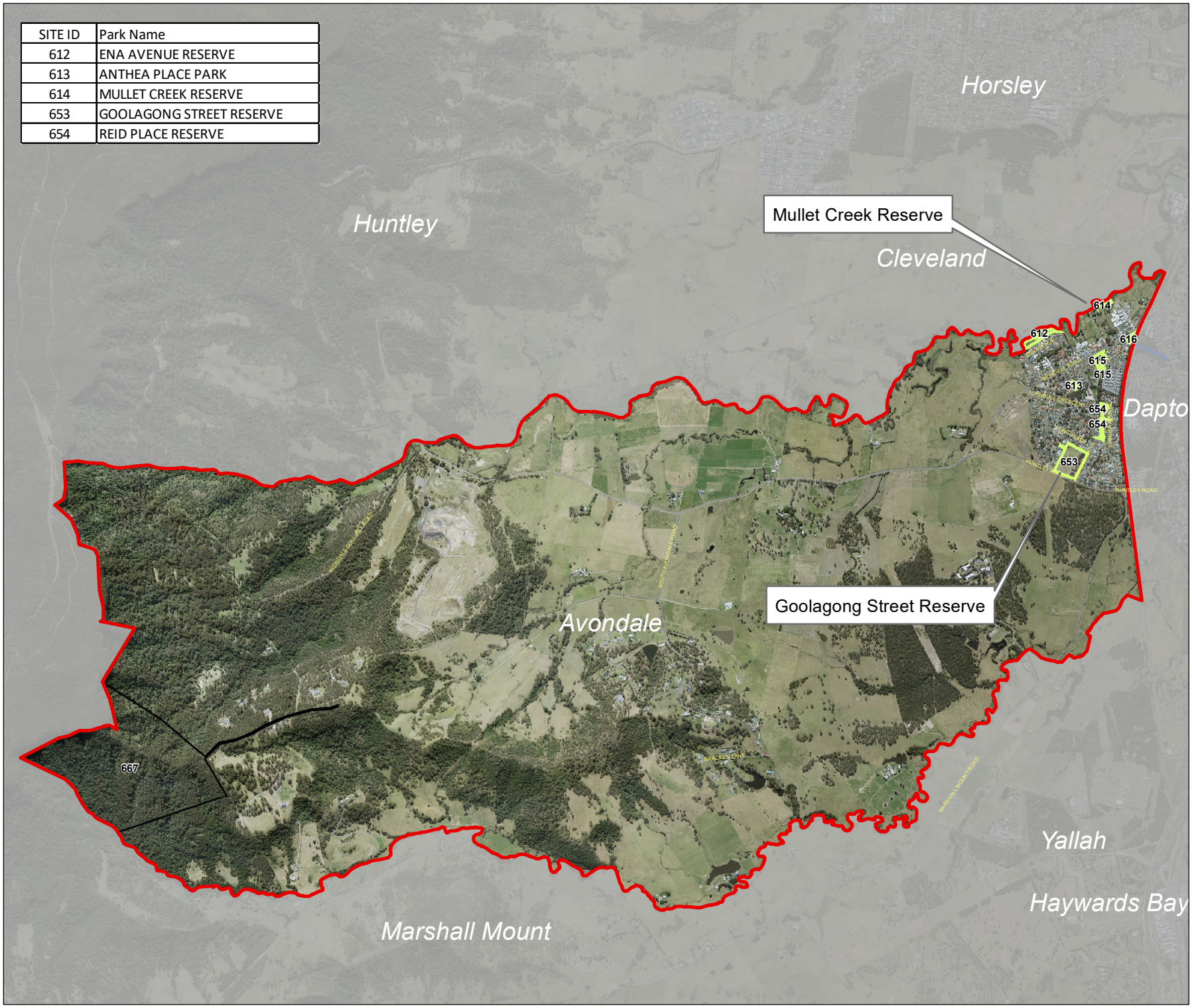

wollongong
city of innovation

2022 Community Land Plan of Management Category map for the suburb of Avondale

- Suburb Boundary
- Crown Land
- Cultural Significance
- General Community Use
- Natural Area Bushland
- Natural Area Escarpment
- Natural Area Foreshore
- Natural Area Watercourse
- Natural Area Wetland
- Park
- Sportsground
- Site Specific POM
- Natural Area Watercourse

Please Note - CROWN LAND and SITE SPECIFIC POM LAND are NOT under the Community Land PoM

Category	Area in Ha
Natural Area Escarpment	60.58
Park	6.86
TOTAL	67.44

Drawn By: J Lewis
Date: April 2022
Date of Aerial Photography: 2021
Gis ref: New_Commland_Avondale.mxd

0 1,100
Meters

SITE ID	Park Name
177	HOWSON PLACE RESERVE
224	TUCKER AVENUE RESERVE
225	DUNCAN PARK
227	CHURCH STREET RESERVE
229	JUDY MASTERS PARK
231	JAMES PEARSON PARK
232	SHERWOOD DRIVE RESERVE
233	WELLINGTON DRIVE RESERVE
234	ROSE PARADE RESERVE
236	BROKERS ROAD RESERVE
238	COLE STREET PLAYGROUND
251	BALGOWNIE WAR MEMORIAL PARK
1317	HOWSON PLACE RESERVE

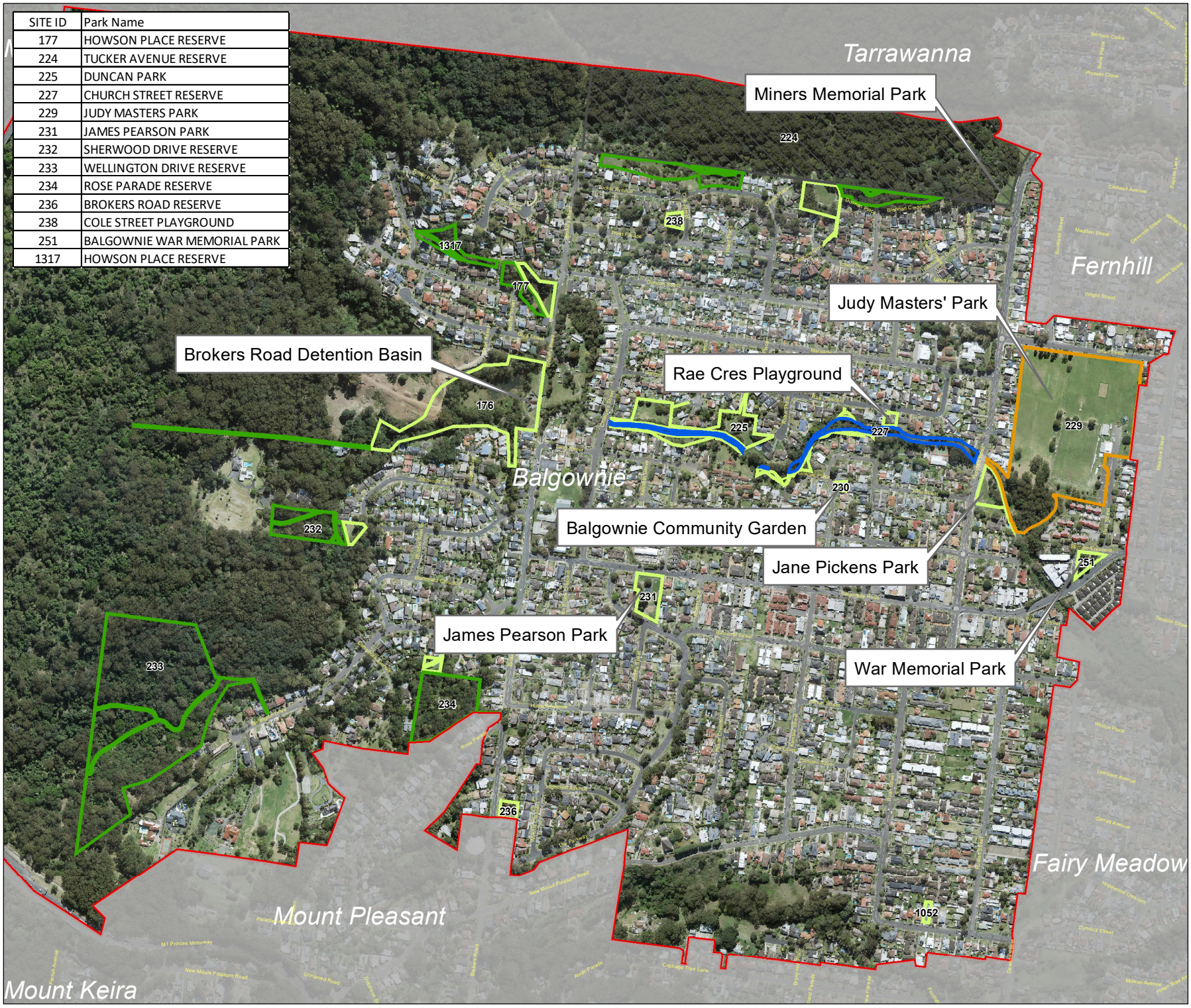

wollongong
city of innovation

2022 Community Land Plan of Management Category map for the suburb of Balgownie

- Suburb Boundary
- Crown Land
- Cultural Significance
- General Community Use
- Natural Area Bushland
- Natural Area Escarpment
- Natural Area Foreshore
- Natural Area Watercourse
- Natural Area Wetland
- Park
- Sportsground
- Site Specific POM
- Natural Area Watercourse

Please Note - CROWN LAND and SITE SPECIFIC POM LAND are NOT under the Community Land PoM

Category	Area in Ha
Crown Land	14.58
Natural Area Bushland	12.97
Natural Area Watercourse	0.89
Park	7.42
Sportsground	7.31
TOTAL	43.18

Drawn By: J Lewis
Date: April 2022
Date of Aerial Photography: 2021
Gis ref: New_Commland_Balgownie.mxd

N W E S

0 320
Meters

SITE ID	Park Name
124	ALBERT STREET PARK
130	KIRTON ROAD RESERVE
202	IVOR STREET RESERVE
203	BROMPTON ROAD RESERVE
209	PARK ROAD RESERVE
210	BRAMSEN STREET RESERVE
211	GLEESON CRESCENT PARK
212	ELIZABETH PARK
217	BELLAMBI LAGOON
221	BELLAMBI BEACH POINT RESERVE

wollongong
city of innovation

2022 Community Land Plan of Management Category map for the suburb of

Bellambi

- Suburb Boundary
- Crown Land
- Cultural Significance
- General Community Use
- Natural Area Bushland
- Natural Area Escarpment
- Natural Area Foreshore
- Natural Area Watercourse
- Natural Area Wetland
- Park
- Sportsground
- Site Specific POM
- Natural Area Watercourse

Please Note - CROWN LAND and SITE SPECIFIC POM LAND are NOT under the Community Land PoM

Category	Area in Ha
Crown Land	18.66
Cultural Significance	14.51
General Community Use	0.13
Natural Area Bushland	11.01
Natural Area Watercourse	0.14
Natural Area Wetland	0.38
Park	3.88
Sportsground	5.70
TOTAL	54.40

Drawn By: J Lewis
Date: April 2022
Date of Aerial Photography: 2021
Gis ref: New_Commland_Bellambi.mxd

N W E S

0 400
Meters

SITE ID	Park Name
498	FRED FINCH PARK
499	WEST BERKELEY PARK
502	GALLOP STREET RESERVE
507	BERKELEY PARK
509	BERKELEY SPORTS AND SOCIAL CLUB
515	FLAGSTAFF ROAD PARK
516	CAROONA STREET RESERVE
517	WHIMBREL AVENUE PARK
518	TEAL PLACE RESERVE
521	IBIS PLACE PUBLIC RESERVE
575	HOLBORN PARK
576	BERKELEY FORESHORE PARK
577	GLADSTONE PARK
578	PORT KEMBLA SAILING CLUB
1037	BERKELEY POOL

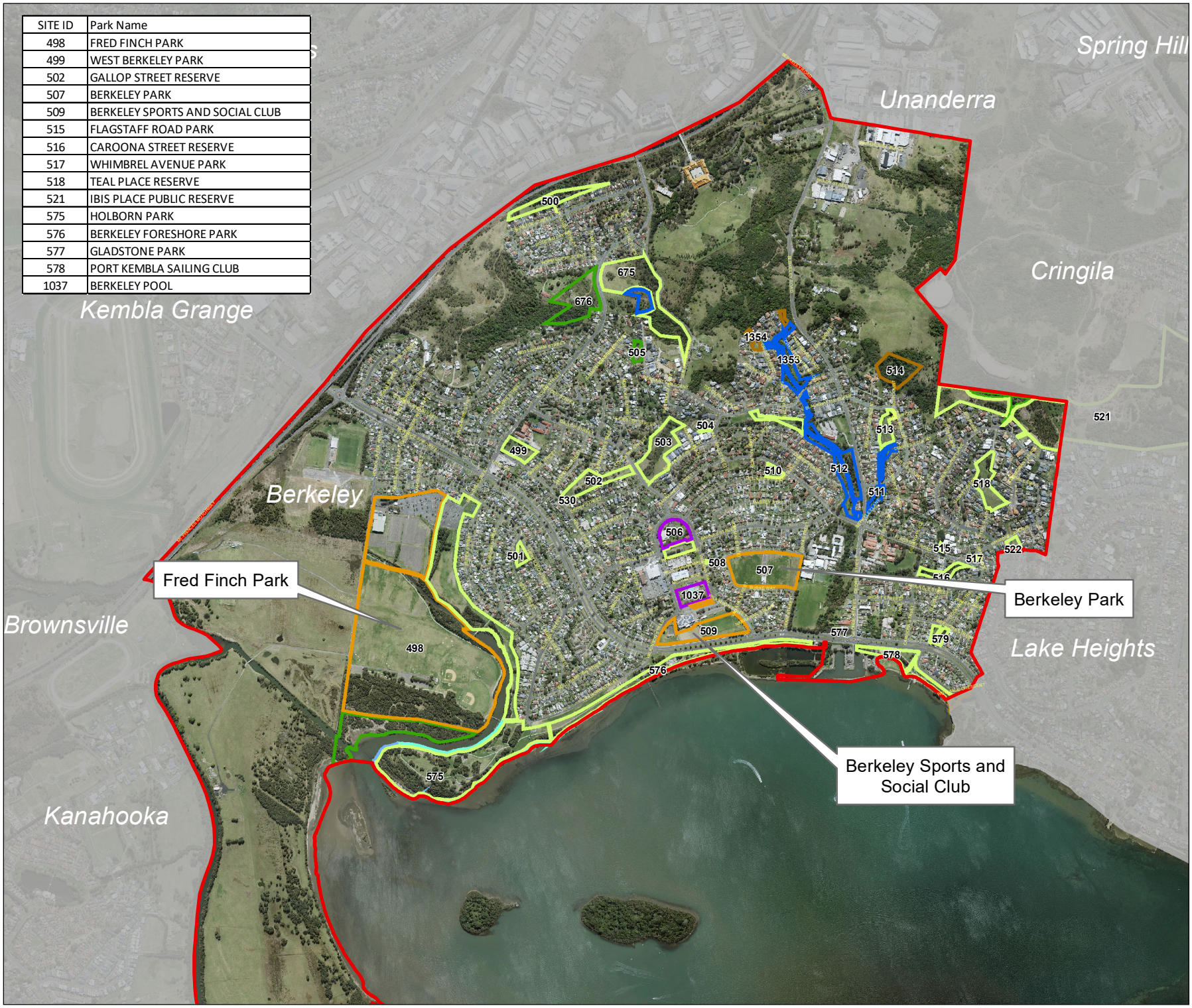

wollongong
city of innovation

2022 Community Land Plan of Management Category map for the suburb of Berkeley

- Suburb Boundary
- Crown Land
- Cultural Significance
- General Community Use
- Natural Area Bushland
- Natural Area Escarpment
- Natural Area Foreshore
- Natural Area Watercourse
- Natural Area Wetland
- Park
- Sportsground
- Site Specific POM
- Natural Area Watercourse

Please Note - CROWN LAND and SITE SPECIFIC POM LAND are NOT under the Community Land PoM

Category	Area in Ha
Crown Land	0.18
Cultural Significance	2.28
General Community Use	2.07
Natural Area Bushland	8.23
Natural Area Foreshore	1.44
Natural Area Watercourse	6.11
Natural Area Wetland	0.32
Park	61.42
Sportsground	44.53
TOTAL	126.58

Drawn By: J Lewis
Date: April 2022
Date of Aerial Photography: 2021
Gis ref: New_Commland_Berkeley.mxd

N W E S

0 680
Meters

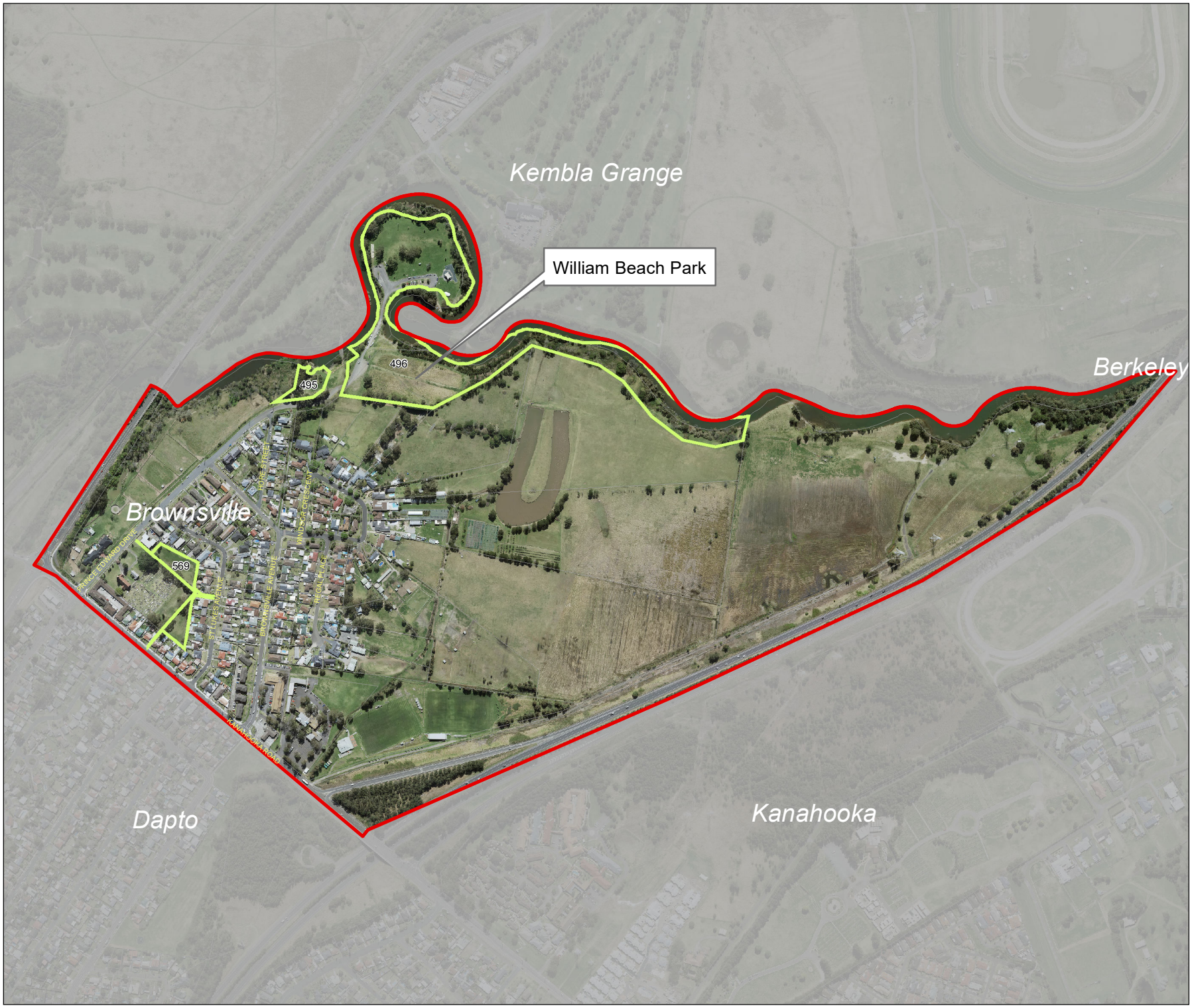

wollongong
city of innovation

2022 Community Land Plan of Management Category map for the suburb of

Brownsville

- Suburb Boundary
- Crown Land
- Cultural Significance
- General Community Use
- Natural Area Bushland
- Natural Area Escarpment
- Natural Area Foreshore
- Natural Area Watercourse
- Natural Area Wetland
- Park
- Sportsground
- Site Specific POM
- Natural Area Watercourse

Please Note - CROWN LAND and SITE SPECIFIC POM LAND are NOT under the Community Land PoM

Category	Area in Ha
Park	8.22

Drawn By: J Lewis
Date: April 2022
Date of Aerial Photography: 2021
Gis ref: New_Commland_Brownsville.mxd

0 300
Meters

SITE ID	Park Name
106	SLACKY FLAT PARK
107	ALANSON AVENUE RESERVE
108	KNIGHT PLACE RESERVE
111	WOODLANDS PARK
113	O'BRIEN STREET RESERVE
116	HUTTON AVENUE RESERVE
117	HOSPITAL ROAD RESERVE
118	BULLI PARK
119	WOODLANDS AVENUE RESERVE
120	SANDON POINT RESERVE
121	BULLI BEACH RESERVE
122	WOONONA HEIGHTS PARK
132	ARTIS STREET PARK
1017	PART OF BULLI CARAVAN PARK
1306	SLACKY FLAT PARK
1307	HOSPITAL ROAD RESERVE
1631	BULLI CEMETERY

wollongong
city of innovation

2022 Community Land Plan of Management Category map for the suburb of Bulli

- Suburb Boundary
- Crown Land
- Cultural Significance
- General Community Use
- Natural Area Bushland
- Natural Area Escarpment
- Natural Area Foreshore
- Natural Area Watercourse
- Natural Area Wetland
- Park
- Sportsground
- Site Specific POM
- Natural Area Watercourse

Please Note - CROWN LAND and SITE SPECIFIC POM LAND are NOT under the Community Land PoM

Category	Area in Ha
Crown Land	23.40
Cultural Significance	19.66
General Community Use	8.62
Natural Area Bushland	30.04
Natural Area Watercourse	2.64
Park	15.53
TOTAL	99.90

Drawn By: J Lewis
Date: April 2022
Date of Aerial Photography: 2021
Gis ref: New_Commland_Bulli.mxd

N W E S

0 760
Meters

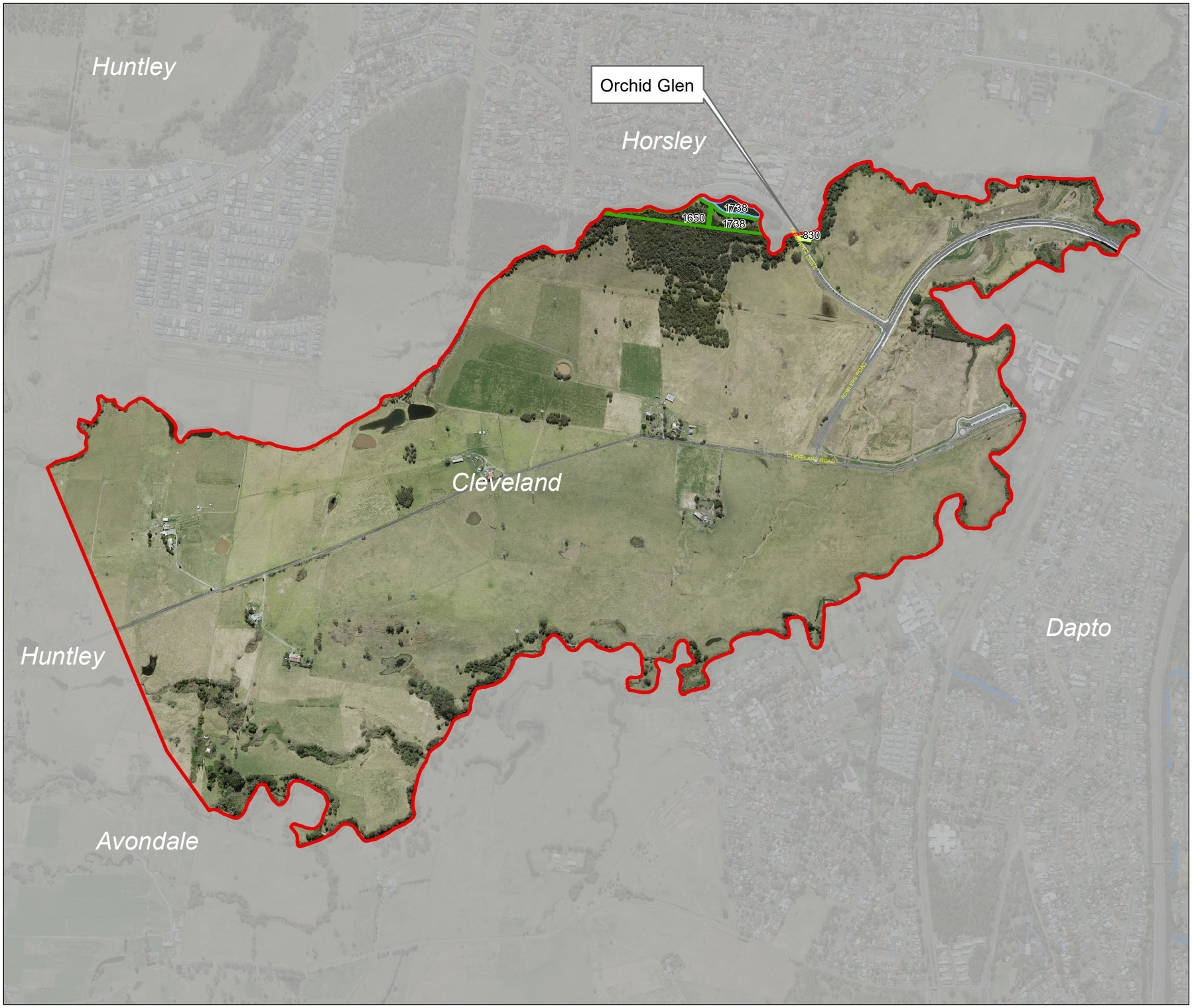

wollongong
city of innovation

2022 Community Land Plan of Management Category map for the suburb of Cleveland

- Suburb Boundary
- Crown Land
- Cultural Significance
- General Community Use
- Natural Area Bushland
- Natural Area Escarpment
- Natural Area Foreshore
- Natural Area Watercourse
- Natural Area Wetland
- Park
- Sportsground
- Site Specific POM
- Natural Area Watercourse

Please Note - CROWN LAND and SITE SPECIFIC POM LAND are NOT under the Community Land PoM

Category	Area in Ha
Natural Area Bushland	2.08
Natural Area Wetland	0.59
Park	0.09
TOTAL	2.75

Drawn By: J Lewis
Date: April 2022
Date of Aerial Photography: 2021
Gis ref: New_Commland_Cleveland.mxd

N W E S

0 520
Meters

wollongong
city of innovation

2022 Community Land Plan of Management Category map for the suburb of

Clifton

- Suburb Boundary
- Crown Land
- Cultural Significance
- General Community Use
- Natural Area Bushland
- Natural Area Escarpment
- Natural Area Foreshore
- Natural Area Watercourse
- Natural Area Wetland
- Park
- Sportsground
- Site Specific POM
- Natural Area Watercourse

Please Note - CROWN LAND and SITE SPECIFIC POM LAND are NOT under the Community Land PoM

Category	Area in Ha
Crown Land	3.56
Cultural Significance	1.84
Natural Area Bushland	2.85
Park	0.55
TOTAL	8.80

Drawn By: J Lewis
Date: April 2022
Date of Aerial Photography: 2021
Gis ref: New_Commland_Clifton.mxd

N W E S

0 240
Meters

SITE ID	Park Name
36	HARGRAVE PARK
38	COALCLIFF BEACH RESERVE
39	COALCLIFF COMMUNITY HALL
40	LEEDER PARK
43	COALCLIFF HARBOUR
45	CLIFTON FORESHORE

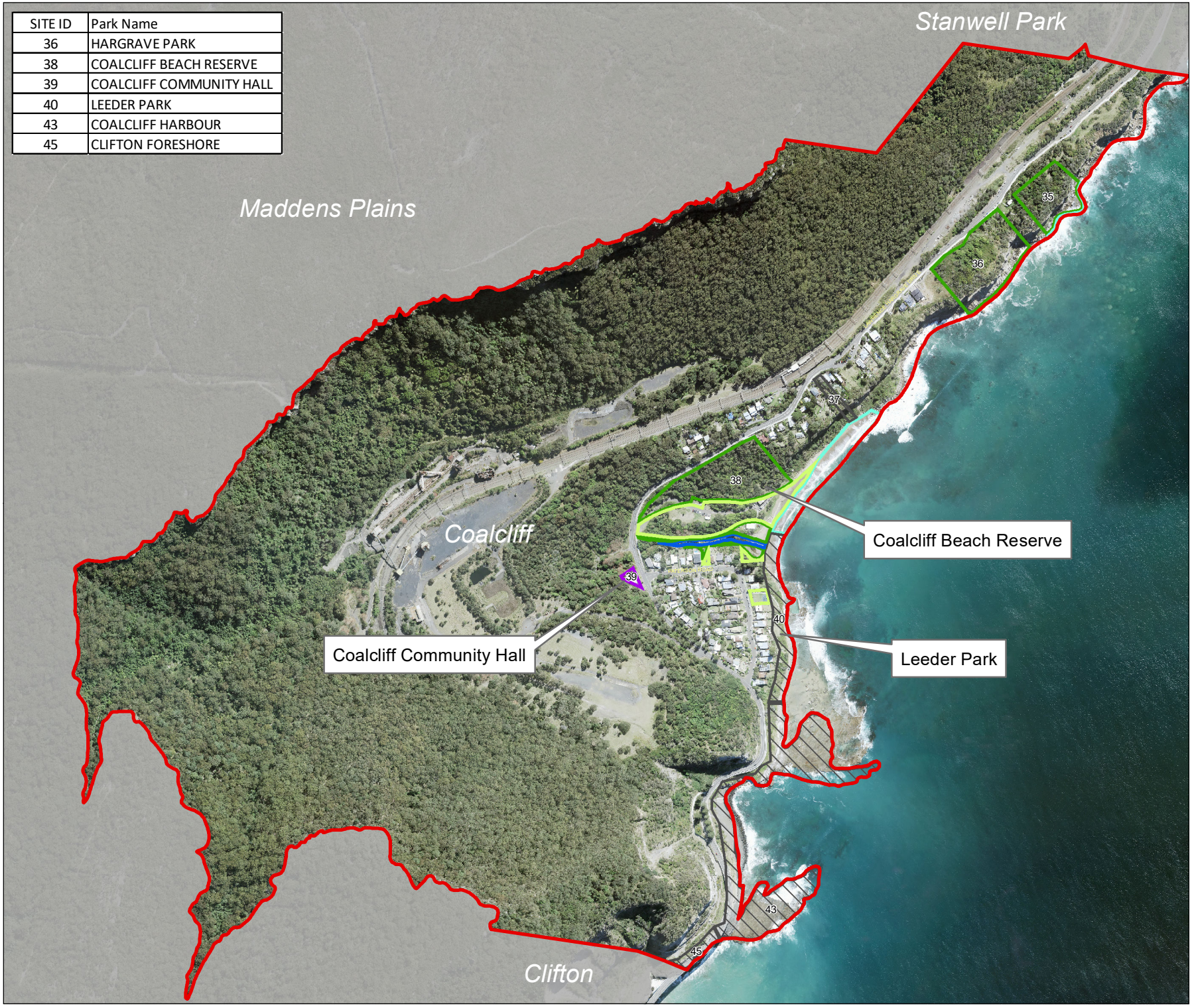

wollongong
city of innovation

2022 Community Land Plan of Management Category map for the suburb of

Coalcliff

- Suburb Boundary
- Crown Land
- Cultural Significance
- General Community Use
- Natural Area Bushland
- Natural Area Escarpment
- Natural Area Foreshore
- Natural Area Watercourse
- Natural Area Wetland
- Park
- Sportsground
- Site Specific POM
- Natural Area Watercourse

Please Note - CROWN LAND and SITE SPECIFIC POM LAND are NOT under the Community Land PoM

Category	Area in Ha
Crown Land	5.82
General Community Use	0.09
Natural Area Bushland	5.97
Natural Area Foreshore	1.28
Natural Area Watercourse	0.25
Park	1.93
TOTAL	15.34

Drawn By: J Lewis
Date: April 2022
Date of Aerial Photography: 2021
Gis ref: New_Commland_Coalcliff.mxd

N W E S

0 320
Meters

SITE ID	Park Name
62	HAIG STREET RESERVE
65	WOMBARRA FORESHORE
67	COLEDALE FORESHORE
69	OSSIE CONNORS PARK
70	HYDE STREET PARK
71	ST JAMES PARK
72	SNAKE GULLY RESERVE
73	FREW MEMORIAL PARK
85	SHARK PARK
758	HAGAN PARK

wollongong
city of innovation

2022 Community Land Plan of Management Category map for the suburb of

Coledale

- Suburb Boundary
- Crown Land
- Cultural Significance
- General Community Use
- Natural Area Bushland
- Natural Area Escarpment
- Natural Area Foreshore
- Natural Area Watercourse
- Natural Area Wetland
- Park
- Sportsground
- Site Specific POM
- Natural Area Watercourse

Please Note - CROWN LAND and SITE SPECIFIC POM LAND are NOT under the Community Land PoM

Category	Area in Ha
Crown Land	9.79
Cultural Significance	0.41
General Community Use	0.35
Natural Area Bushland	2.32
Natural Area Watercourse	0.09
Park	2.55
Sportsground	1.23
TOTAL	16.76

Drawn By: J Lewis
Date: April 2022
Date of Aerial Photography: 2021
Gis ref: New_Commland_Coledale.mxd

N W E S

0 360
Meters

wollongong
city of innovation

2022 Community Land Plan of Management Category map for the suburb of

Coniston

- Suburb Boundary
- Crown Land
- Cultural Significance
- General Community Use
- Natural Area Bushland
- Natural Area Escarpment
- Natural Area Foreshore
- Natural Area Watercourse
- Natural Area Wetland
- Park
- Sportsground
- Site Specific POM
- Natural Area Watercourse

Please Note - CROWN LAND and SITE SPECIFIC POM LAND are NOT under the Community Land PoM

CATEGORY	Area in Ha
General Community Use	0.02
Natural Area Bushland	3.32
Park	1.99
TOTAL	5.32

Drawn By: J Lewis
Date: April 2022
Date of Aerial Photography: 2021
Gis ref: New_Commland_Coniston.mxd

N W E S

0 240
Meters

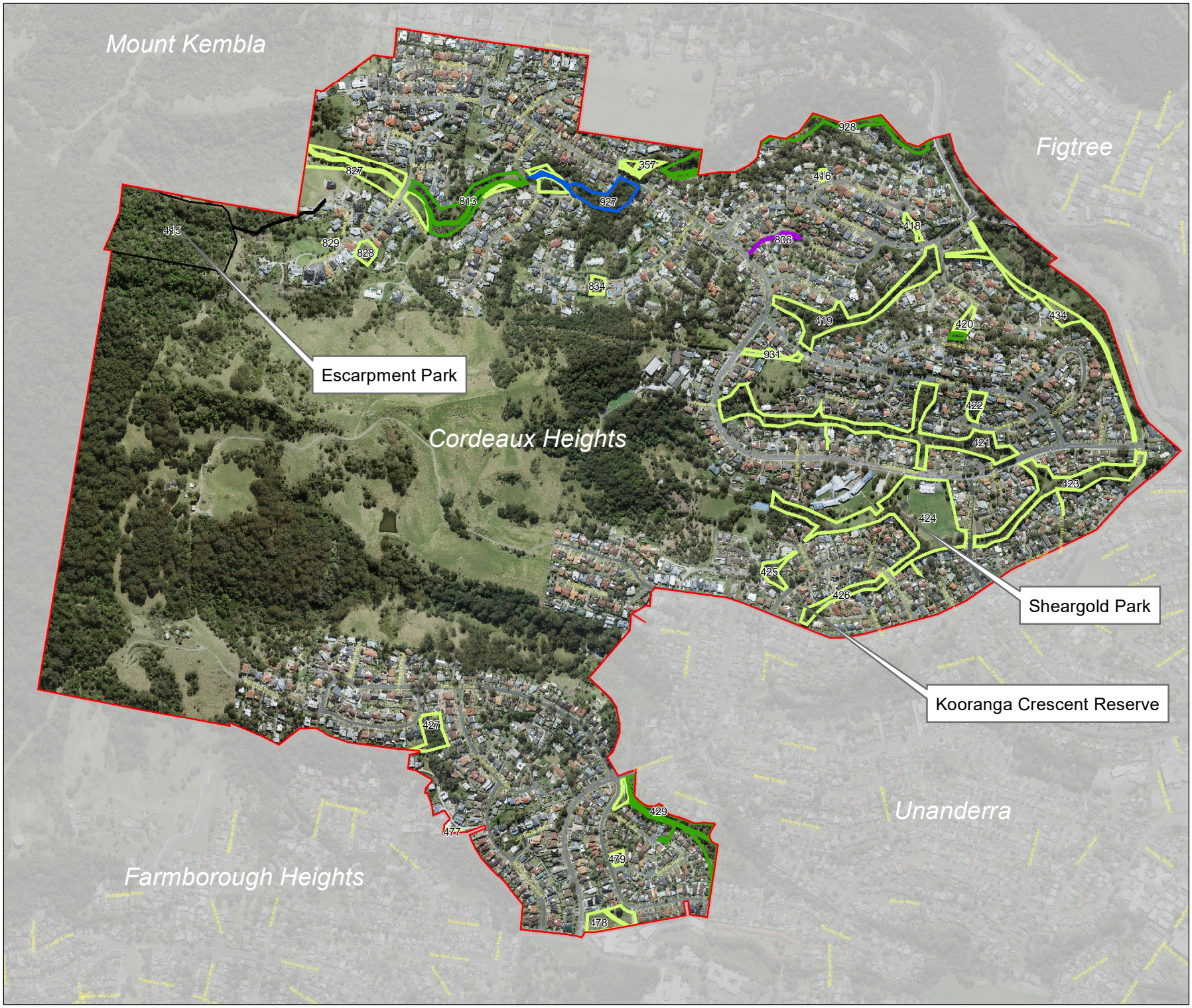

wollongong
city of innovation

2022 Community Land Plan of Management Category map for the suburb of Cordeaux Heights

- Suburb Boundary
- Crown Land
- Cultural Significance
- General Community Use
- Natural Area Bushland
- Natural Area Escarpment
- Natural Area Foreshore
- Natural Area Watercourse
- Natural Area Wetland
- Park
- Sportsground
- Site Specific POM
- Natural Area Watercourse

Please Note - CROWN LAND and SITE SPECIFIC POM LAND are NOT under the Community Land PoM

Category	Area in Ha
General Community Use	0.16
Natural Area Bushland	18.87
Natural Area Escarpment	4.57
Natural Area Watercourse	0.82
Park	17.69
TOTAL	42.11

Drawn By: J Lewis
Date: April 2022
Date of Aerial Photography: 2021
Gis ref: New_Commland_CordeauxHeights.mxd

N W E S

0 400
Meters

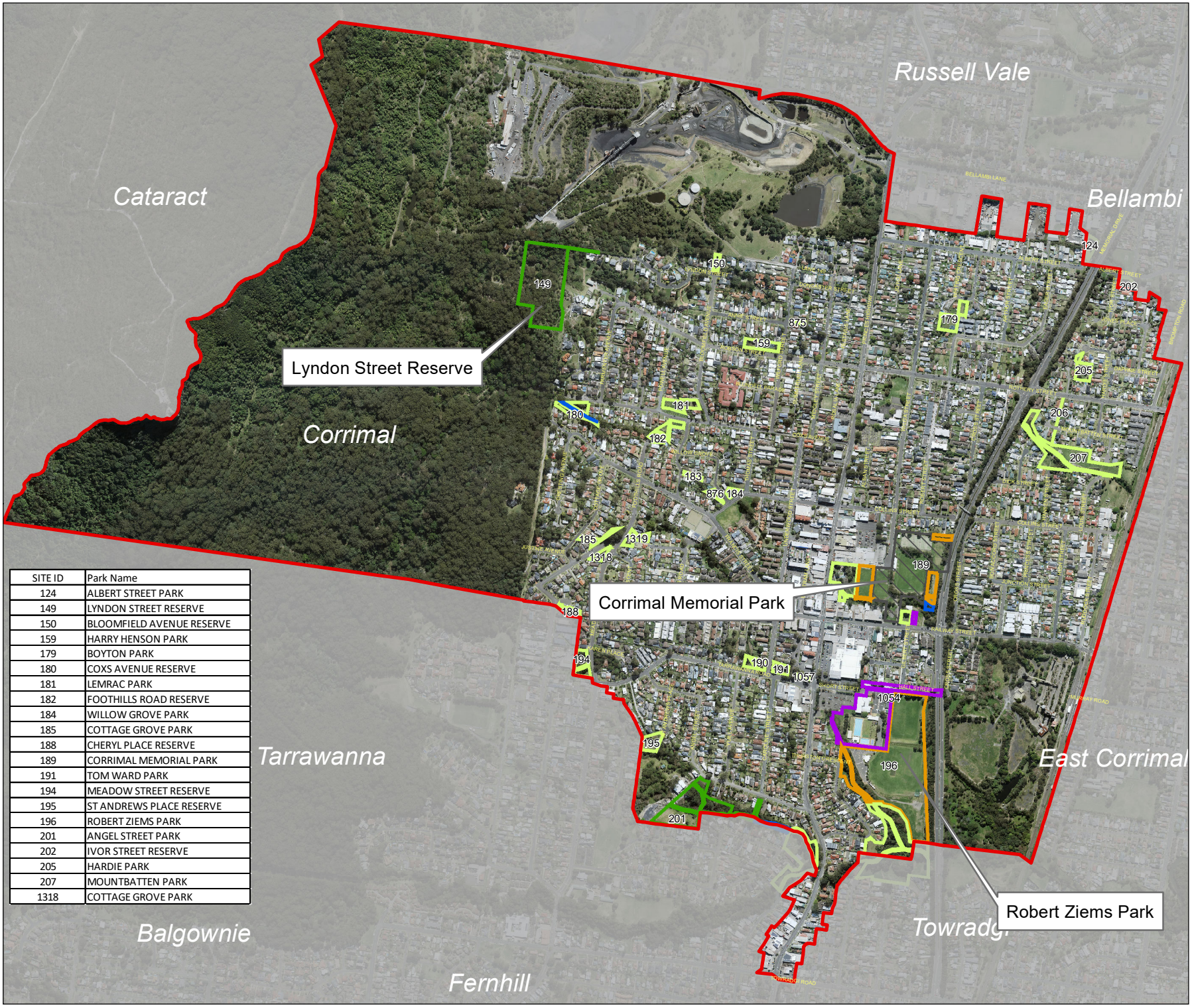

SITE ID	Park Name
124	ALBERT STREET PARK
149	LYNDON STREET RESERVE
150	BLOOMFIELD AVENUE RESERVE
159	HARRY HENSON PARK
179	BOYTON PARK
180	COXS AVENUE RESERVE
181	LEMRAC PARK
182	FOOTHILLS ROAD RESERVE
184	WILLOW GROVE PARK
185	COTTAGE GROVE PARK
188	CHERYL PLACE RESERVE
189	CORRIMAL MEMORIAL PARK
191	TOM WARD PARK
194	MEADOW STREET RESERVE
195	ST ANDREWS PLACE RESERVE
196	ROBERT ZIEMS PARK
201	ANGEL STREET PARK
202	IVOR STREET RESERVE
205	HARDIE PARK
207	MOUNTBATTEN PARK
1318	COTTAGE GROVE PARK

wollongong
city of innovation

2022 Community Land Plan of Management Category map for the suburb of Corrimal

- Suburb Boundary
- Crown Land
- Cultural Significance
- General Community Use
- Natural Area Bushland
- Natural Area Escarpment
- Natural Area Foreshore
- Natural Area Watercourse
- Natural Area Wetland
- Park
- Sportsground
- Site Specific POM
- Natural Area Watercourse

Please Note - CROWN LAND and SITE SPECIFIC POM LAND are NOT under the Community Land PoM

Category	Area in Ha
Crown Land	3.71
General Community Use	3.07
Natural Area Bushland	5.16
Natural Area Watercourse	0.35
Park	12.39
Sportsground	7.42
TOTAL	32.09

Drawn By: J Lewis
Date: April 2022
Date of Aerial Photography: 2021
Gis ref: New_Commland_Corrimal.mxd

N W E S

0 520
Meters

SITE ID	Park Name
486	JOHN CREHAN PARK
519	CRINGILA COMMUNITY PARK
520	AUBURN PARADE RESERVE

wollongong
city of innovation

2022 Community Land Plan of Management Category map for the suburb of

Cringila

- Suburb Boundary
- Crown Land
- Cultural Significance
- General Community Use
- Natural Area Bushland
- Natural Area Escarpment
- Natural Area Foreshore
- Natural Area Watercourse
- Natural Area Wetland
- Park
- Sportsground
- Site Specific POM
- Natural Area Watercourse

Please Note - CROWN LAND and SITE SPECIFIC POM LAND are NOT under the Community Land PoM

Category	Area in Ha
Crown Land	0.06
Natural Area Bushland	4.37
Natural Area Watercourse	0.07
Park	23.89
Sportsground	12.69
TOTAL	41.08

Drawn By: J Lewis
Date: April 2022
Date of Aerial Photography: 2021
Gis ref: New_Commland_Cringila.mxd

N W E S

0 320
Meters

SITE ID	Park Name
567	KHAN PARK
570	LIONS PARK
573	WEBB PARK
617	TIMBERI PARK
621	SCOTT ROAD PARK
622	EMERSON ROAD RESERVE
623	BELTANA AVENUE RESERVE
624	BAILEY PARK
625	LAKELANDS PARK
627	HEININGER PARK
629	MT BROWN RESERVE
630	TORONTO RESERVE
655	ILLOWRA PARK
656	LAVER ROAD RESERVE
657	MT BROWN ROAD RESERVE
660	SHELL PLACE PARK
1036	DAPTO WAR MEMORIAL POOL PARK

wollongong
city of innovation

2022 Community Land Plan of Management Category map for the suburb of

Dapto

- Suburb Boundary
- Crown Land
- Cultural Significance
- General Community Use
- Natural Area Bushland
- Natural Area Escarpment
- Natural Area Foreshore
- Natural Area Watercourse
- Natural Area Wetland
- Park
- Sportsground
- Site Specific POM
- Natural Area Watercourse

Please Note - CROWN LAND and SITE SPECIFIC POM LAND are NOT under the Community Land PoM

Category	Area in ha
Cultural Significance	36.22
General Community Use	3.00
Natural Area Bushland	25.60
Natural Area Watercourse	5.82
Park	22.76
Sportsground	7.72
TOTAL	101.11

Drawn By: J Lewis

Date: April 2022

Date of Aerial Photography: 2021

Gis ref: New_Commland_Dapto.mxd

N W E S

0 880
Meters

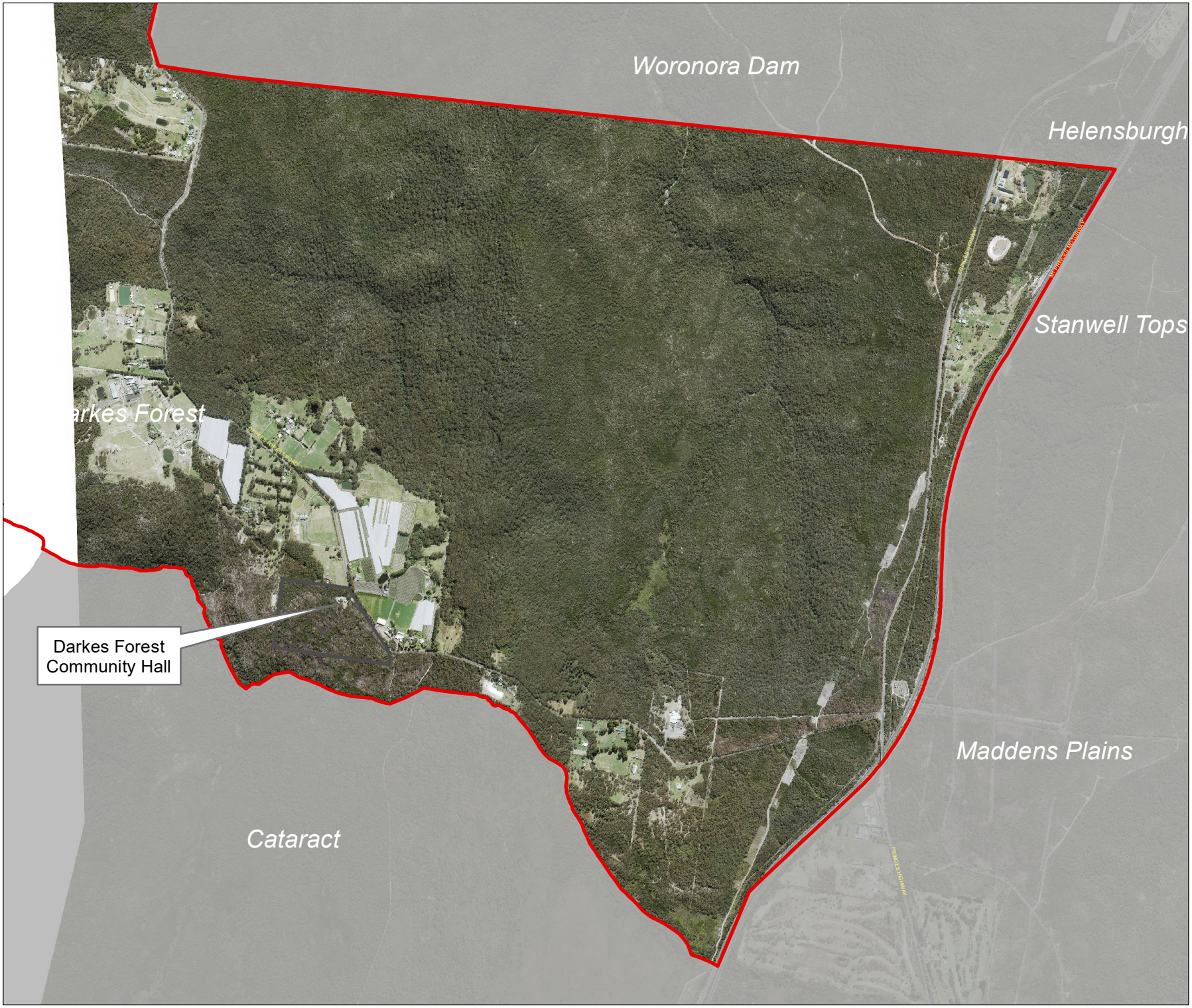

wollongong
city of innovation

2022 Community Land Plan of Management Category map for the suburb of

Darkes Forest

- Suburb Boundary
- Crown Land
- Cultural Significance
- General Community Use
- Natural Area Bushland
- Natural Area Escarpment
- Natural Area Foreshore
- Natural Area Watercourse
- Natural Area Wetland
- Park
- Sportsground
- Site Specific POM
- Natural Area Watercourse

Please Note - CROWN LAND and SITE SPECIFIC POM LAND are NOT under the Community Land PoM

Category	Area in Ha
Crown Land	17.26
TOTAL	17.26

Drawn By: J Lewis
Date: April 2022
Date of Aerial Photography: 2021
Gis ref: New_Commland_DarkesForest.mxd

0 840
Meters

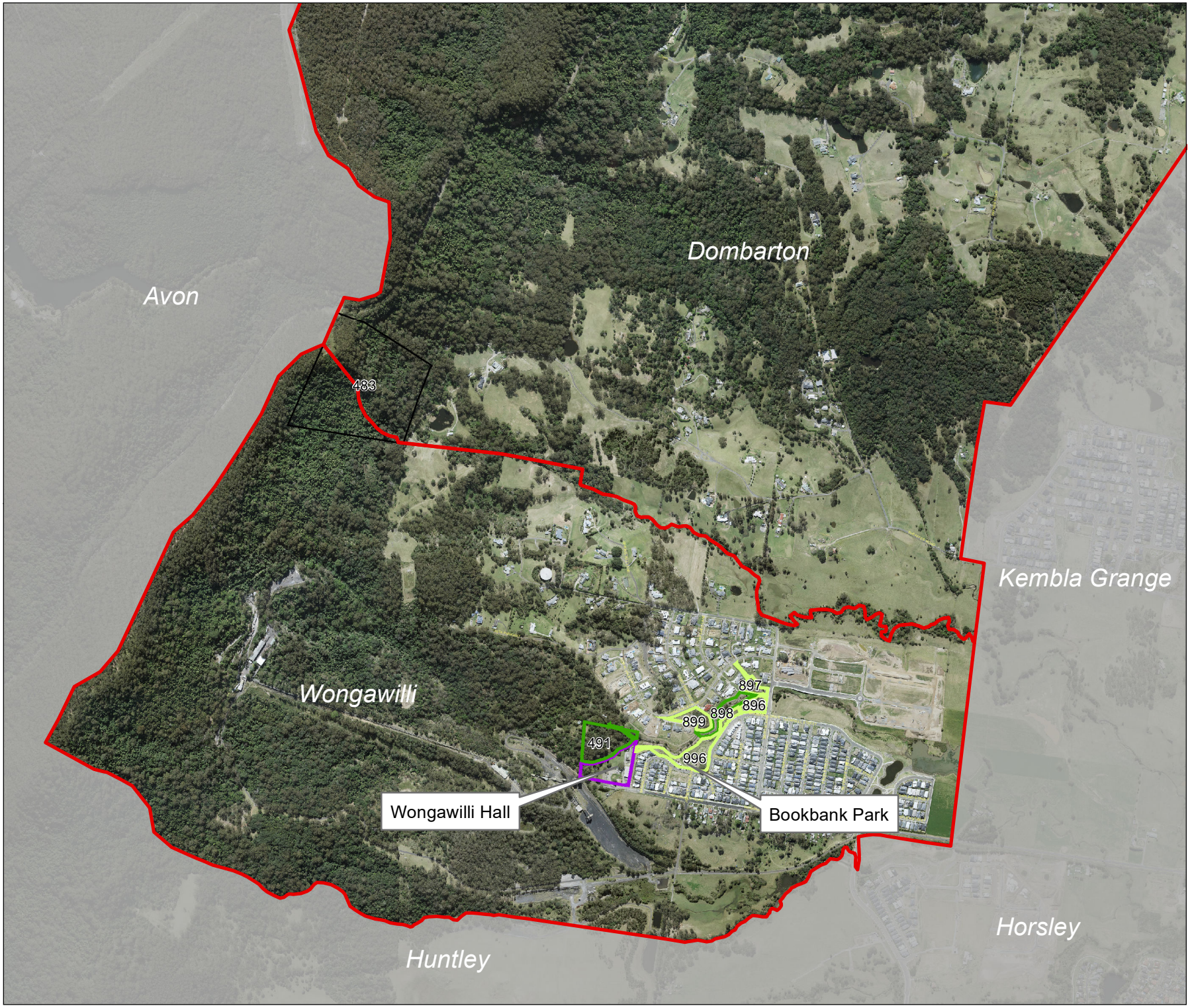

wollongong
city of innovation

2022 Community Land Plan of Management Category map for the suburb of

Dombarton/ Wongawilli

- Suburb Boundary
- Crown Land
- Cultural Significance
- General Community Use
- Natural Area Bushland
- Natural Area Escarpment
- Natural Area Foreshore
- Natural Area Watercourse
- Natural Area Wetland
- Park
- Sportsground
- Site Specific POM
- Natural Area Watercourse

Please Note - CROWN LAND and SITE SPECIFIC POM LAND are NOT under the Community Land PoM

Category	Area in Ha
General Community Use	1.82
Natural Area Bushland	2.94
Natural Area Escarpment	14.95
Park	3.56
TOTAL	23.28

Drawn By: J Lewis
Date: April 2022
Date of Aerial Photography: 2021
Gis ref: New_Commland_Dombarton.mxd

N W E S

0 600
Meters

SITE ID	Park Name
215	PHIL ADAMS PARK
262	CORRIMAL BEACH TOURIST PARK
266	STREET PARK
1324	HAPPY VALLEY RESERVE
1325	CARPARK AT BELLAMBI LAGOON RECREATION AREA

wollongong
city of innovation

2022 Community Land Plan of Management Category map for the suburb of

East Corrimal

- Suburb Boundary
- Site Specific POM
- Crown Land
- Cultural Significance
- General Community Use
- Natural Area Bushland
- Natural Area Escarpment
- Natural Area Foreshore
- Natural Area Watercourse
- Natural Area Wetland
- Park
- Sportsground
- Natural Area Watercourse

Please Note - CROWN LAND and SITE SPECIFIC POM LAND are NOT under the Community Land PoM

Category	Area in Ha
Crown Land	21.71
Cultural Significance	0.81
General Community Use	0.44
Park	2.50
TOTAL	25.47

Drawn By: J Lewis
Date: April 2022
Date of Aerial Photography: 2021
Gis ref: New_Commland_EastCorrimal.mxd

N W E S

0 240
Meters

SITE ID	Park Name
244	BALFOUR PARK
252	GUEST PARK
257	HALL PARK
258	THOMAS DALTON PARK
259	TOWRADGI BEACH PARK
283	DYMOCK STREET RESERVE
285	IRA AVENUE RESERVE
288	CABBAGE TREE CREEK RESERVE
289	CENTAUR PARK
290	CRAM PARK
291	PRINCES HIGHWAY RESERVE
301	DAVID CRESCENT PARK
1046	FAIRY MEADOW BOWLING CLUB
1336	BRANDON PARK

wollongong
city of innovation

2022 Community Land Plan of Management Category map for the suburb of

Fairy Meadow

- Suburb Boundary
- Crown Land
- Cultural Significance
- General Community Use
- Natural Area Bushland
- Natural Area Escarpment
- Natural Area Foreshore
- Natural Area Watercourse
- Natural Area Wetland
- Park
- Sportsground
- Site Specific POM
- Natural Area Watercourse

Please Note - CROWN LAND and SITE SPECIFIC POM LAND are NOT under the Community Land PoM

Category	Area in Ha
Crown Land	3.51
General Community Use	1.31
Natural Area Bushland	2.69
Natural Area Foreshore	2.30
Natural Area Watercourse	4.71
Park	12.10
Sportsground	39.87
TOTAL	66.49

Drawn By: J Lewis
Date: April 2022
Date of Aerial Photography: 2021
Gis ref: New_Commland_FairyMeadow.mxd

N W E S

0 520
Meters

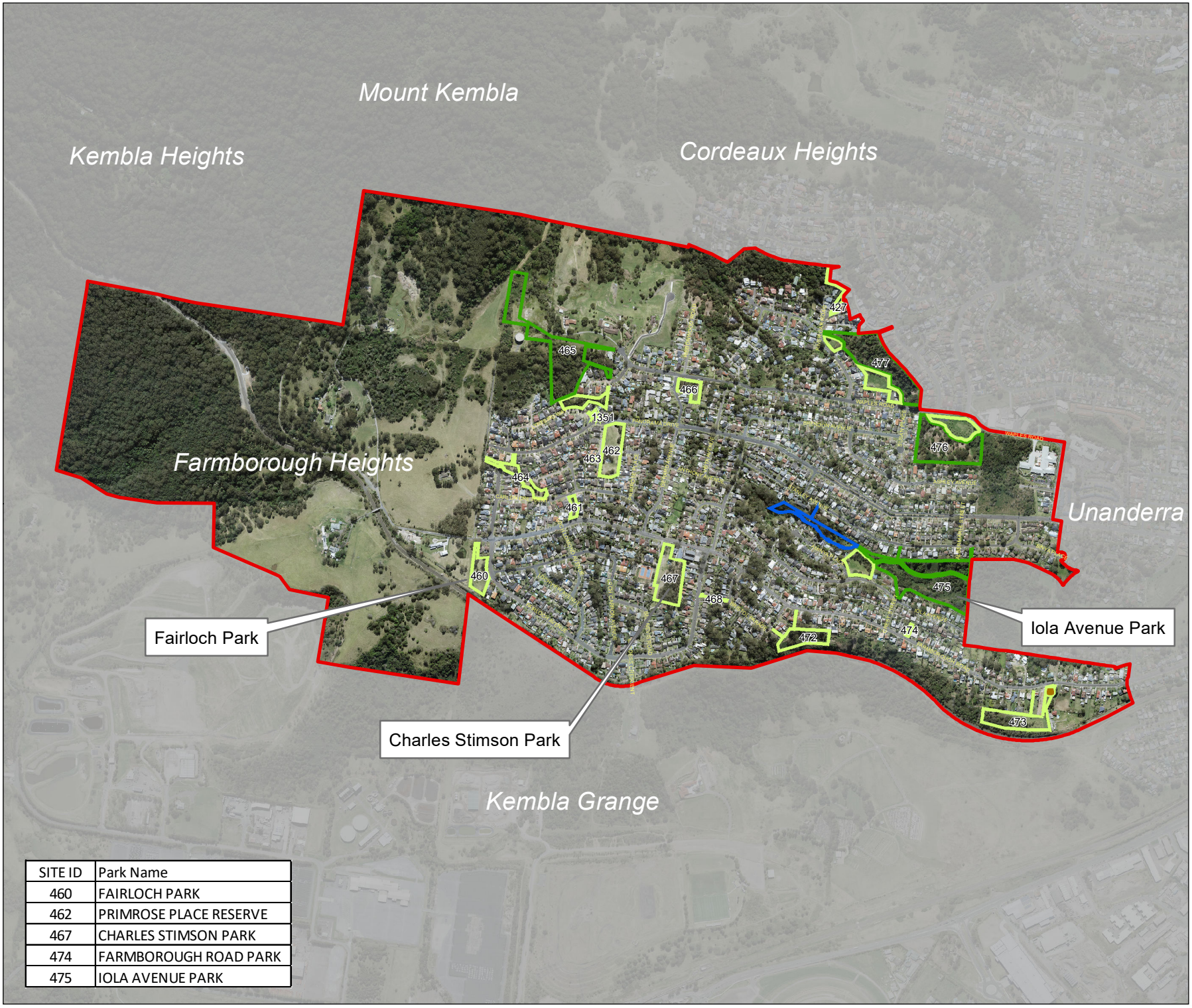

SITE ID	Park Name
460	FAIRLOCH PARK
462	PRIMROSE PLACE RESERVE
467	CHARLES STIMSON PARK
474	FARMBOROUGH ROAD PARK
475	IOLA AVENUE PARK

wollongong
city of innovation

2022 Community Land Plan of Management Category map for the suburb of

Farmborough Heights

- Suburb Boundary
- Crown Land
- Cultural Significance
- General Community Use
- Natural Area Bushland
- Natural Area Escarpment
- Natural Area Foreshore
- Natural Area Watercourse
- Natural Area Wetland
- Park
- Sportsground
- Site Specific POM
- Natural Area Watercourse

Please Note - CROWN LAND and SITE SPECIFIC POM LAND are NOT under the Community Land PoM

Category	Area in Ha
Cultural Significance	0.02
Natural Area Bushland	10.52
Natural Area Watercourse	0.75
Park	9.04
TOTAL	20.33

Drawn By: J Lewis
Date: April 2022
Date of Aerial Photography: 2021
Gis ref: New_Commland_FarmHeights.mxd

N W E S

0 520
Meters

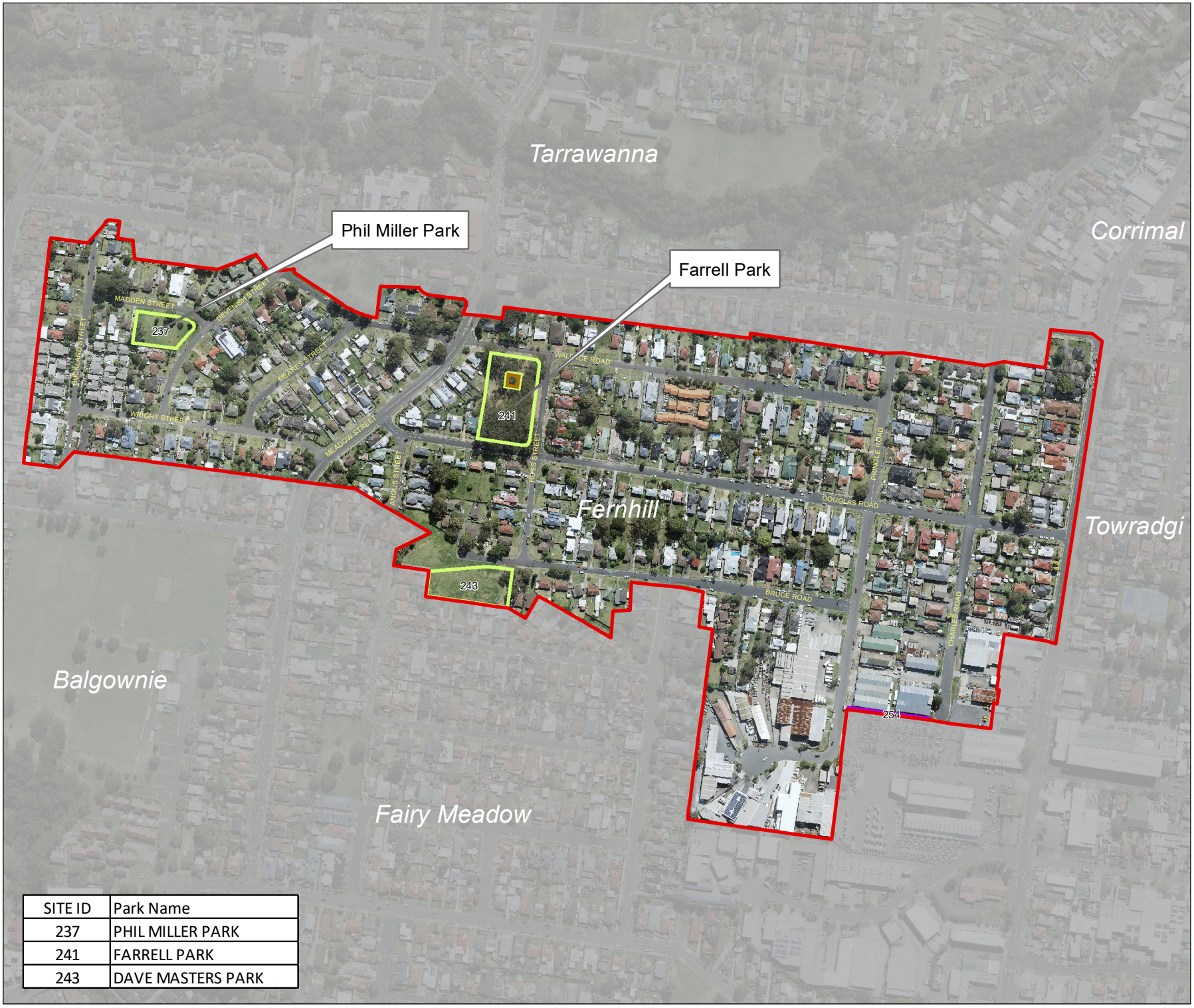

SITE ID	Park Name
237	PHIL MILLER PARK
241	FARRELL PARK
243	DAVE MASTERS PARK

wollongong
city of innovation

2022 Community Land Plan of Management Category map for the suburb of

Fernhill

- Suburb Boundary
- Crown Land
- Cultural Significance
- General Community Use
- Natural Area Bushland
- Natural Area Escarpment
- Natural Area Foreshore
- Natural Area Watercourse
- Natural Area Wetland
- Park
- Sportsground
- Site Specific POM
- New Community Land
- Natural Area Watercourse

Please Note - CROWN LAND and SITE SPECIFIC POM LAND are NOT under the Community Land PoM

Category	Area in Ha
Cultural Significance	0.02
General Community Use	0.04
Park	1.11
TOTAL	1.16

Drawn By: J Lewis
Date: April 2022
Date of Aerial Photography: 2021
Gis ref: New_Commland_Fernhill.mxd

N W E S

0 160
Meters

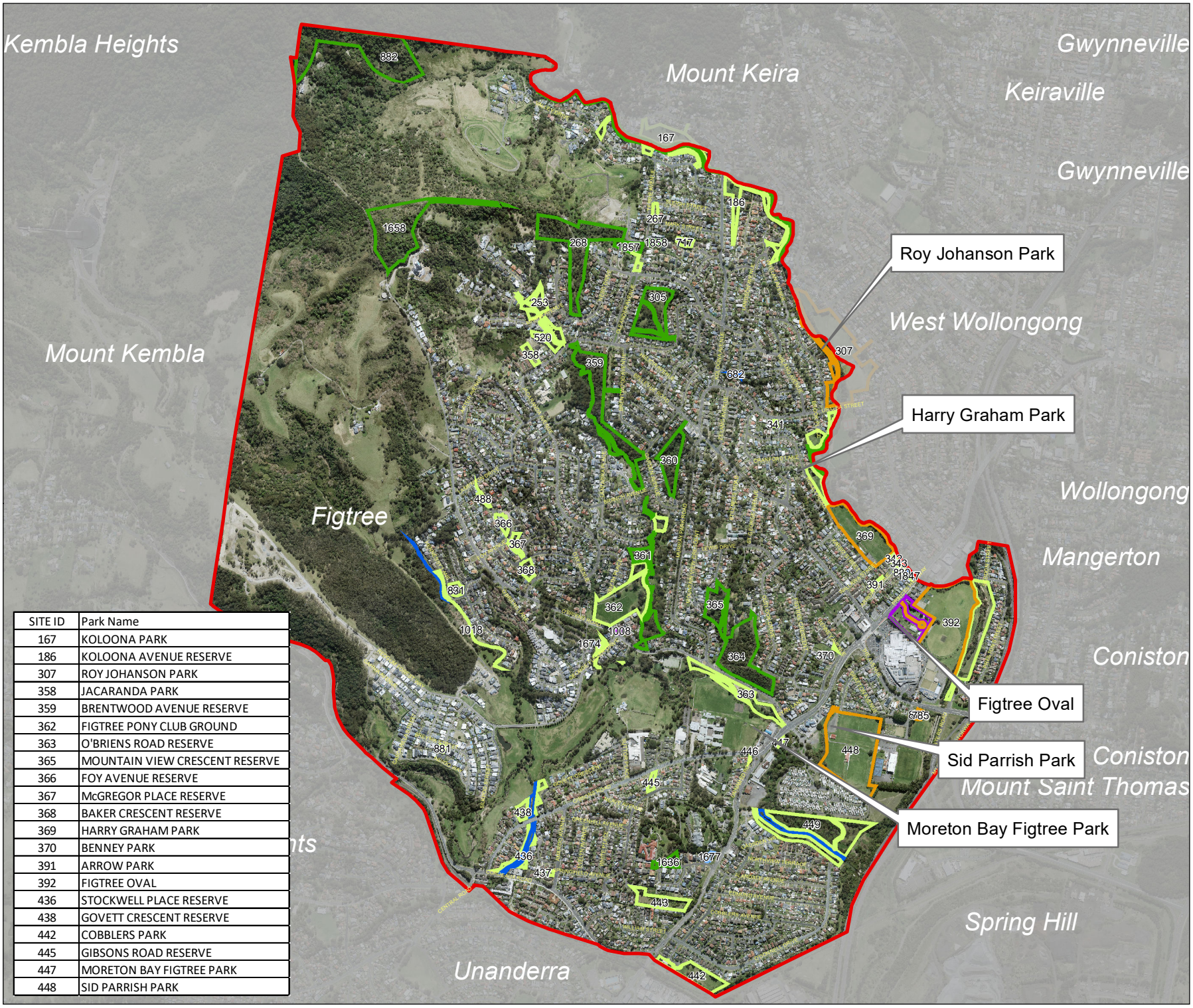

SITE ID	Park Name
167	KOLOONA PARK
186	KOLOONA AVENUE RESERVE
307	ROY JOHANSON PARK
358	JACARANDA PARK
359	BRENTWOOD AVENUE RESERVE
362	FIGTREE PONY CLUB GROUND
363	O'BRIENS ROAD RESERVE
365	MOUNTAIN VIEW CRESCENT RESERVE
366	FOY AVENUE RESERVE
367	McGREGOR PLACE RESERVE
368	BAKER CRESCENT RESERVE
369	HARRY GRAHAM PARK
370	BENNEY PARK
391	ARROW PARK
392	FIGTREE OVAL
436	STOCKWELL PLACE RESERVE
438	GOVETT CRESCENT RESERVE
442	COBBLERS PARK
445	GIBSONS ROAD RESERVE
447	MORETON BAY FIGTREE PARK
448	SID PARRISH PARK

wollongong
city of innovation

2022 Community Land Plan of Management Category map for the suburb of Figtree

- Suburb Boundary
- Crown Land
- Cultural Significance
- General Community Use
- Natural Area Bushland
- Natural Area Escarpment
- Natural Area Foreshore
- Natural Area Watercourse
- Natural Area Wetland
- Park
- Sportsground
- Site Specific POM
- Natural Area Watercourse

Please Note - CROWN LAND and SITE SPECIFIC POM LAND are NOT under the Community Land PoM

Category	Area in Ha
General Community Use	1.68
Natural Area Bushland	37.30
Natural Area Watercourse	2.07
Natural Area Wetland	0.12
Park	30.32
Sportsground	23.77
TOTAL	95.27

Drawn By: J Lewis
Date: April 2022
Date of Aerial Photography: 2021
Gis ref: New_Commland_Figtree.mxd

0 720
Meters

SITE ID	Park Name
318	ANNE STREET RESERVE
326	GREENACRE ROAD RESERVE
327	COLLEGE PLACE PARK
328	ROBINSON PARK
330	WISEMANS PARK
331	BEATON PARK
1339	KEIRAVIEW CHILD CARE CENTRE
1340	CHAIN COMMUNITY HEALTH CENTRE

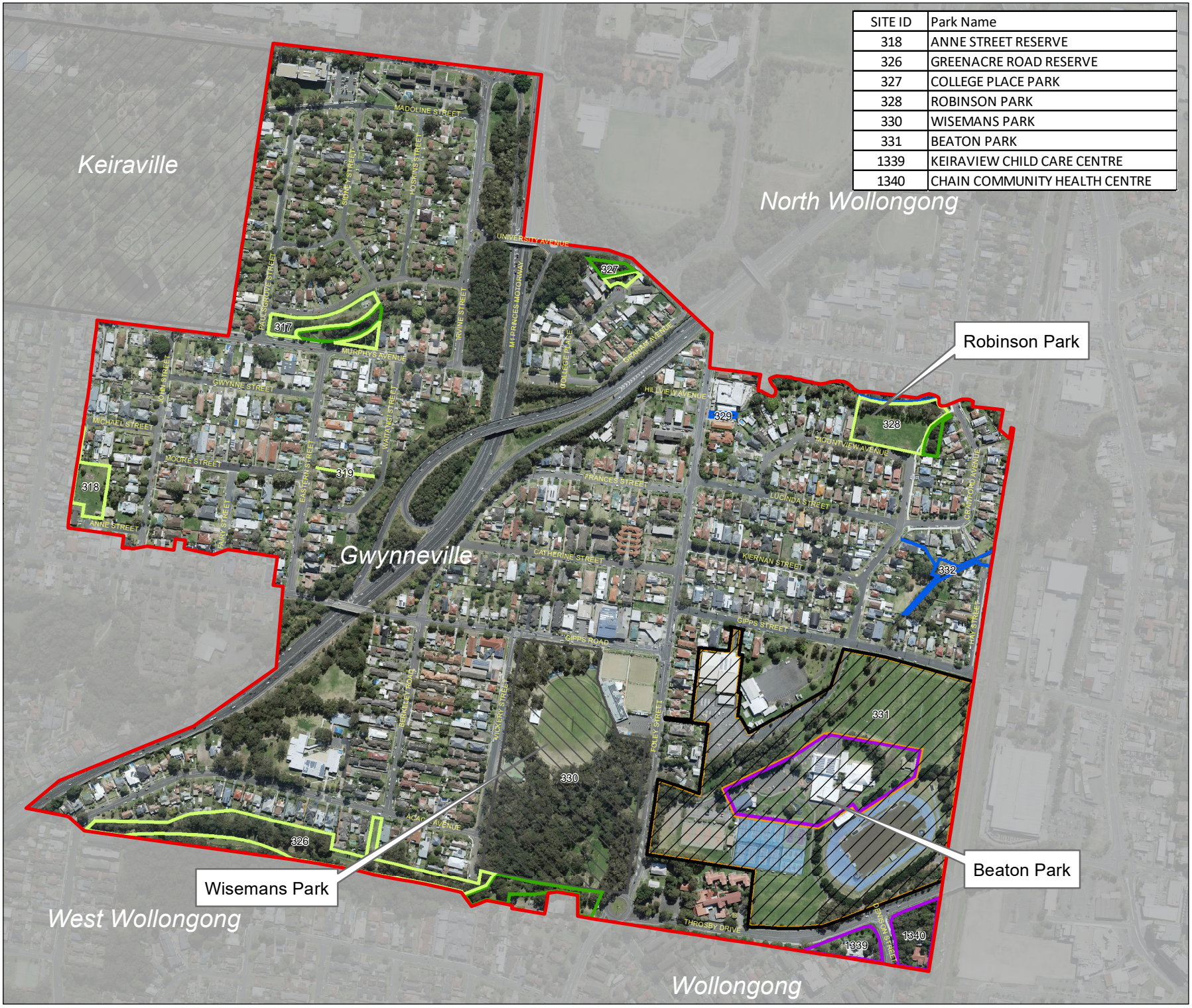

wollongong
city of innovation

2022 Community Land Plan of Management Category map for the suburb of Gwynneville

- Suburb Boundary
- Crown Land
- Cultural Significance
- General Community Use
- Natural Area Bushland
- Natural Area Escarpment
- Natural Area Foreshore
- Natural Area Watercourse
- Natural Area Wetland
- Park
- Sportsground
- Site Specific POM
- Natural Area Watercourse

Please Note - CROWN LAND and SITE SPECIFIC POM LAND are NOT under the Community Land PoM

Category	Area in Ha
Crown Land	6.81
General Community Use	14.82
Natural Area Bushland	1.00
Natural Area Watercourse	0.40
Park	17.74
TOTAL	40.77

Drawn By: J Lewis
Date: April 2022
Date of Aerial Photography: 2021
Gis ref: New_Commland_Gwynnevillel.mxd

N W E S

0 240
Meters

SITEID	Park Name
1	REX JACKSON OVAL
2	CHARLES HARPER PARK
5	HELENSBURGH FLORA FAUNA RESERVE
6	GILL PARK
9	BULGO ROAD PARK
10	NORM O'BRIEN PARK
790	GYMEA GLADE RESERVE
1380	PROUD PARK

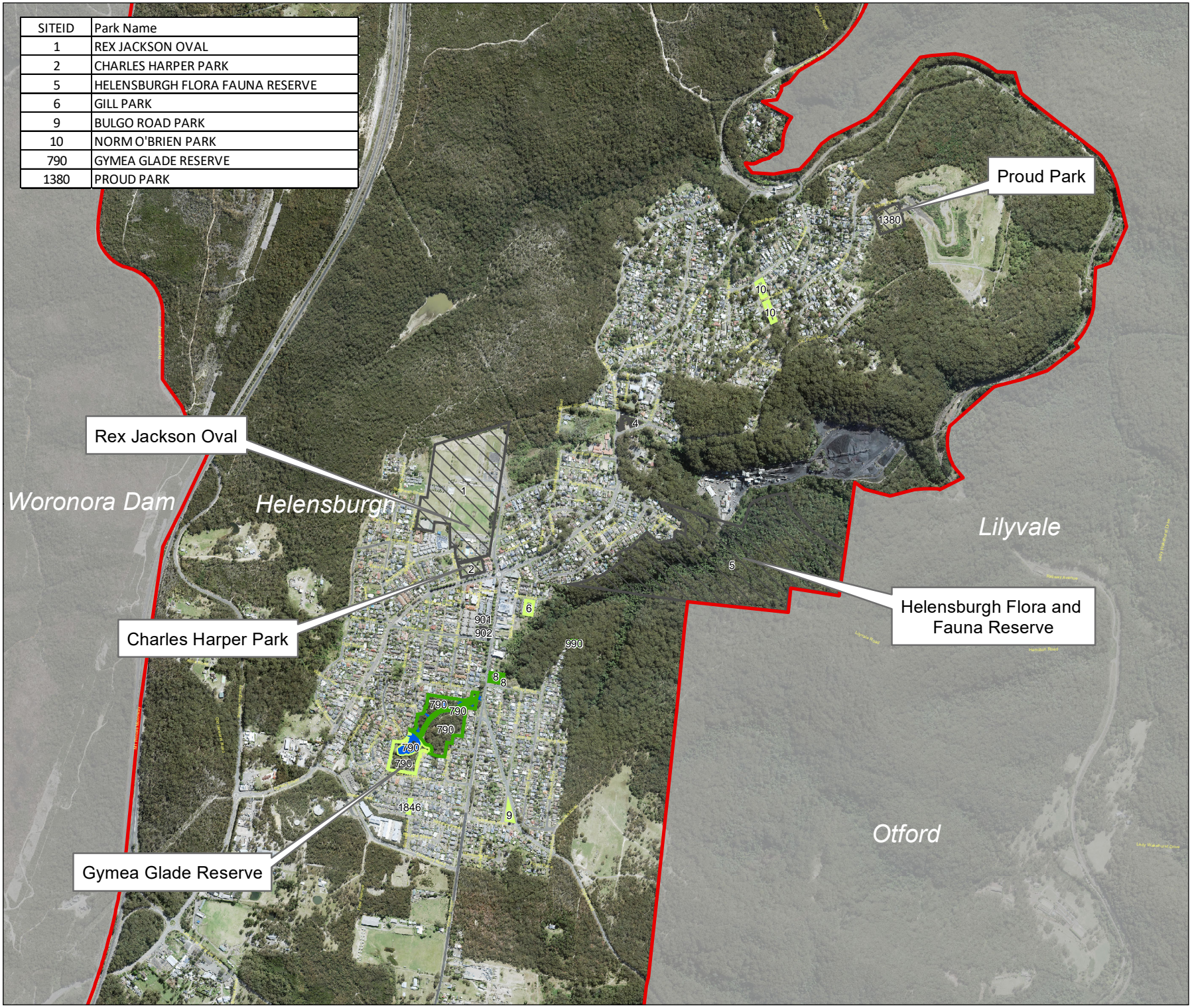

wollongong
city of innovation

2022 Community Land Plan of Management Category map for the suburb of Helensburgh

- Suburb Boundary
- Crown Land
- Cultural Significance
- General Community Use
- Natural Area Bushland
- Natural Area Escarpment
- Natural Area Foreshore
- Natural Area Watercourse
- Natural Area Wetland
- Park
- Sportsground
- Site Specific POM
- Natural Area Watercourse

Please Note - CROWN LAND and SITE SPECIFIC POM LAND are NOT under the Community Land PoM

Category	Area in Ha
Crown Land	44.83
Natural Area Bushland	4.23
Natural Area Watercourse	0.34
Park	2.43
TOTAL	51.83

Drawn By: J Lewis
Date: April 2022
Date of Aerial Photography: 2021
Gis ref: New_Commland_Helensburgh.mxd

N W E S

0 680
Meters

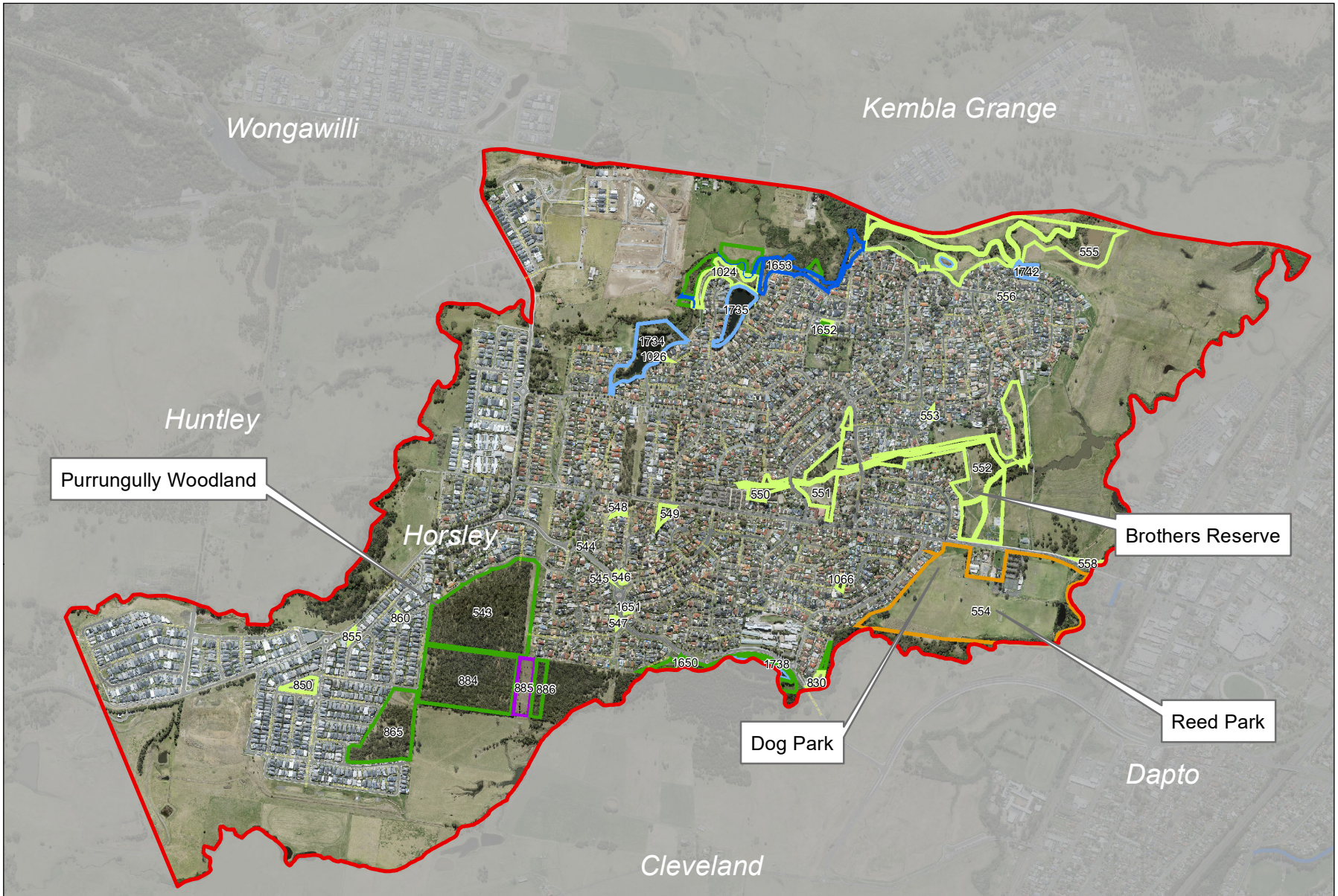

SITE ID	Park Name
543	PURRUNGULLY WOODLAND
549	TAYWOOD PARK
551	GERRINGULLI PARK
552	BROTHERS RESERVE
554	REED PARK
555	KARRARA PARK
830	ORCHID GLEN

wollongong
city of innovation

2022 Community Land Plan of Management Category map for the suburb of

Horsley

- Suburb Boundary
- Crown Land
- Cultural Significance
- General Community Use
- Natural Area Bushland
- Natural Area Escarpment
- Natural Area Foreshore
- Natural Area Watercourse
- Natural Area Wetland
- Park
- Sportsground
- Site Specific POM
- Natural Area Watercourse

Please Note - CROWN LAND and SITE SPECIFIC POM LAND are NOT under the Community Land PoM

Category	Sum_AreaH
General Community Use	1.28
Natural Area Bushland	26.11
Natural Area Watercourse	2.28
Natural Area Wetland	5.29
Park	27.71
Sportsground	18.94
TOTAL	81.61

Drawn By: J Lewis
Date: April 2022
Date of Aerial Photography: 2021
Gis ref: New_Commland_Horsley.mxd

N W E S

0 680
Meters

SITE ID	Park Name
572	THIRROUL ROAD RESERVE
573	WEBB PARK
639	KANAHOOKA PARK
640	PURRAH BAY RESERVE

wollongong
city of innovation

2022 Community Land Plan of Management Category map for the suburb of

Kanahooka

- Suburb Boundary
- Crown Land
- Cultural Significance
- General Community Use
- Natural Area Bushland
- Natural Area Escarpment
- Natural Area Foreshore
- Natural Area Watercourse
- Natural Area Wetland
- Park
- Sportsground
- Site Specific POM
- Natural Area Watercourse

Please Note - CROWN LAND and SITE SPECIFIC POM LAND are NOT under the Community Land PoM

Category	Area in Ha
Natural Area Watercourse	3.16
Natural Area Wetland	1.46
Park	20.16
Sportsground	3.31
TOTAL	28.09

Drawn By: J Lewis
Date: April 2022
Date of Aerial Photography: 2021
Gis ref: New_Commland_Kanahooka.mxd

N W E S

0 520
Meters

SITE ID	Park Name
273	DALLAS STREET RESERVE
279	DALLAS STREET PARK
280	KOOLOBONG OVAL
281	KOOLOOBONG PARK
282	BOTANIC GARDENS
308	CEDAR PARK
309	GIPPS ROAD RESERVE
310	CASSIAN STREET PARK
311	MURRAY PARK
312	CAMPBELL PARK
313	TATHRA PARK
315	CAROONA PARK
316	RICHARDSON PARK
320	NYRANG PARK

wollongong
city of innovation

2022 Community Land Plan of Management Category map for the suburb of

Keiraville

- Suburb Boundary
- Crown Land
- Cultural Significance
- General Community Use
- Natural Area Bushland
- Natural Area Escarpment
- Natural Area Foreshore
- Natural Area Watercourse
- Natural Area Wetland
- Park
- Sportsground
- Site Specific POM
- Natural Area Watercourse

Please Note - CROWN LAND and SITE SPECIFIC POM LAND are NOT under the Community Land PoM

CATEGORY	Area in Ha
Cultural Significance	23.32
Natural Area Bushland	5.09
Natural Area Wetland	0.92
Park	5.35
Sportsground	3.85
TOTAL	38.52

Drawn By: J Lewis
Date: April 2022
Date of Aerial Photography: 2021
Gis ref: New_Commland_Keiraville.mxd

N W E S

0 360
Meters

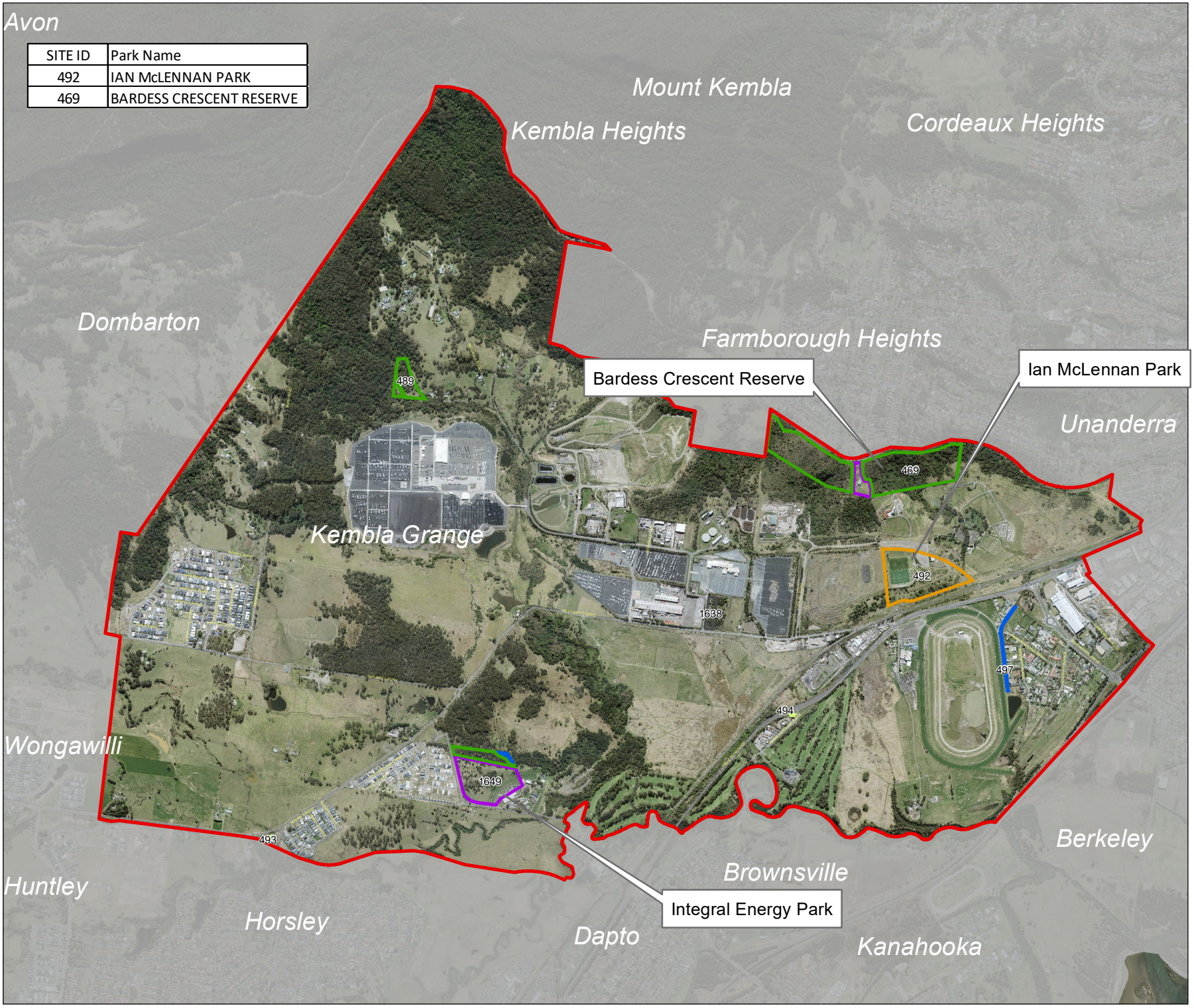

SITE ID	Park Name
492	IAN McLENNAN PARK
469	BARDESS CRESCENT RESERVE

wollongong
city of innovation

2022 Community Land Plan of Management Category map for the suburb of

Kembla Grange

- Suburb Boundary
- Crown Land
- Cultural Significance
- General Community Use
- Natural Area Bushland
- Natural Area Escarpment
- Natural Area Foreshore
- Natural Area Watercourse
- Natural Area Wetland
- Park
- Sportsground
- Site Specific POM
- Natural Area Watercourse

Please Note - CROWN LAND and SITE SPECIFIC POM LAND are NOT under the Community Land PoM

Category	Area in Ha
Crown Land	1.02
General Community Use	8.52
Natural Area Bushland	24.90
Natural Area Watercourse	1.07
Park	0.15
Sportsground	10.63
TOTAL	46.28

Drawn By: J Lewis
Date: April 2022
Date of Aerial Photography: 2021
Gis ref: New_Commland_KemblaGrange.mxd

0 960
Meters

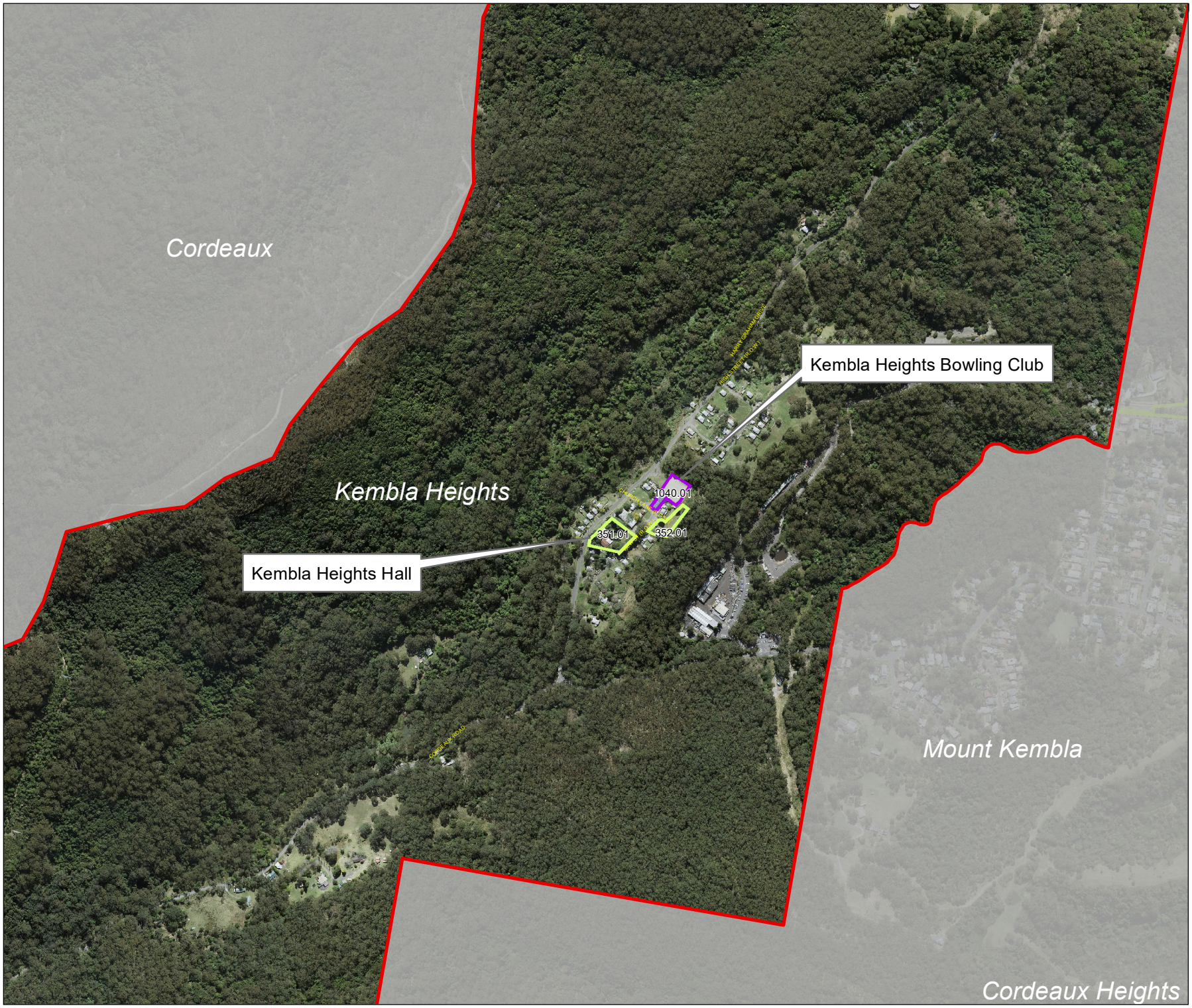

wollongong
city of innovation

2022 Community Land Plan of Management Category map for the suburb of

Kembla Heights

- Suburb Boundary
- Crown Land
- Cultural Significance
- General Community Use
- Natural Area Bushland
- Natural Area Escarpment
- Natural Area Foreshore
- Natural Area Watercourse
- Natural Area Wetland
- Park
- Sportsground
- Site Specific POM
- Natural Area Watercourse

Please Note - CROWN LAND and SITE SPECIFIC POM LAND are NOT under the Community Land PoM

Category	Area in Ha
General Community Use	0.28
Park	0.60
TOTAL	0.89

Drawn By: J Lewis
Date: April 2022
Date of Aerial Photography: 2021
Gis ref: New_Commland_KemblaHeights.mxd

N W E S

0 320
Meters

SITE ID	Park Name
573	WEBB PARK
631	ALCOOMIE RESERVE
634	KOONAWARRA COMMUNITY CENTRE
637	LAKESIDE DRIVE RESERVE
638	HECTOR HARVEY PARK

wollongong
city of innovation

2022 Community Land Plan of Management Category map for the suburb of

Koonawarra

- Suburb Boundary
- Crown Land
- Cultural Significance
- General Community Use
- Natural Area Bushland
- Natural Area Escarpment
- Natural Area Foreshore
- Natural Area Watercourse
- Natural Area Wetland
- Park
- Sportsground
- Site Specific POM
- Natural Area Watercourse

Please Note - CROWN LAND and SITE SPECIFIC POM LAND are NOT under the Community Land PoM

Category	Area in Ha
General Community Use	0.57
Natural Area Bushland	8.28
Natural Area Foreshore	3.46
Park	24.39
Sportsground	3.79
TOTAL	40.48

Drawn By: J Lewis
Date: April 2022
Date of Aerial Photography: 2021
Gis ref: New_Commland_Koonawarra.mxd

N W E S

0 400
Meters

SITE ID	Park Name
526	MELINDA GROVE RESERVE
578	WOLLAMAI PARK
581	BARINA PARK
584	JANE AVENUE RESERVE
589	BARNES PARK

wollongong
city of innovation

2022 Community Land Plan of Management Category map for the suburb of

Lake Heights

- Suburb Boundary
- Crown Land
- Cultural Significance
- General Community Use
- Natural Area Bushland
- Natural Area Escarpment
- Natural Area Foreshore
- Natural Area Watercourse
- Natural Area Wetland
- Park
- Sportsground
- Site Specific POM
- Natural Area Watercourse

Please Note - CROWN LAND and SITE SPECIFIC POM LAND are NOT under the Community Land PoM

Category	Area in Ha
Crown Land	0.05
Cultural Significance	7.22
General Community Use	0.02
Natural Area Bushland	0.92
Park	10.40
Sportsground	2.26
TOTAL	20.87

Drawn By: J Lewis
Date: April 2022
Date of Aerial Photography: 2021
Gis ref: New_Commland_LakeHeights.mxd

N W E S

0 320
Meters

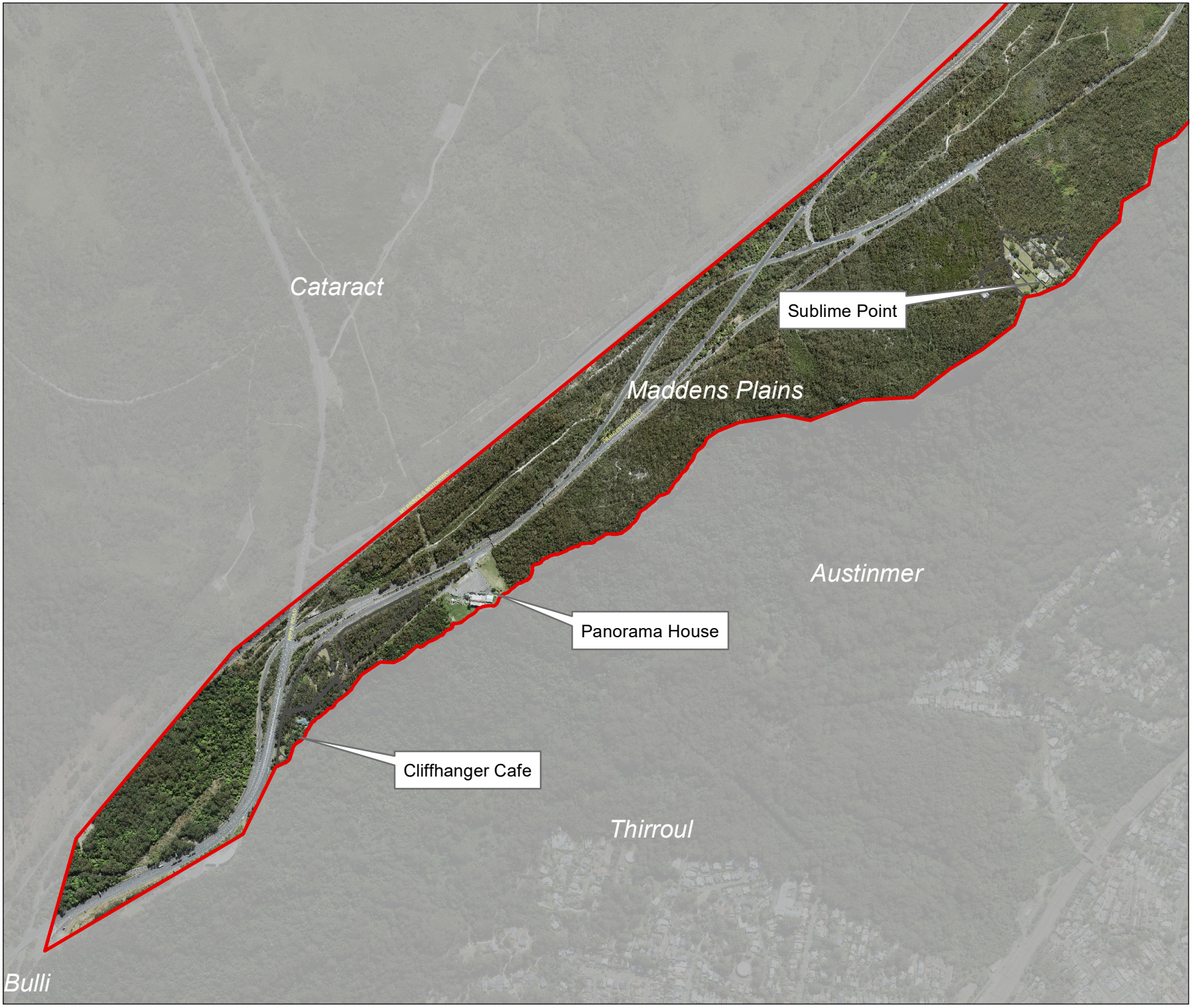

wollongong
city of innovation

2022 Community Land Plan of Management Category map for the suburb of

Maddens Plains

- Suburb Boundary
- Crown Land
- Cultural Significance
- General Community Use
- Natural Area Bushland
- Natural Area Escarpment
- Natural Area Foreshore
- Natural Area Watercourse
- Natural Area Wetland
- Park
- Sportsground
- Site Specific POM
- Natural Area Watercourse

Please Note - CROWN LAND and SITE SPECIFIC POM LAND are NOT under the Community Land PoM

Category	Area in Ha
Crown Land	5.88
TOTAL	5.88

Drawn By: J Lewis
Date: April 2022
Date of Aerial Photography: 2021
Gis ref: New_Commland_MaddensPlains.mxd

N W E S

0 400
Meters

SITE ID	Park Name
380	BROWNLEE PARK
381	GORRELL PARK
385	McANDREW CRESCENT RESERVE
387	MANGERTON PARK
394	ST JOHNS AVENUE RESERVE
452	TOORAK PARK

wollongong
city of innovation

2022 Community Land Plan of Management Category map for the suburb of Mangerton

- Suburb Boundary
- Crown Land
- Cultural Significance
- General Community Use
- Natural Area Bushland
- Natural Area Escarpment
- Natural Area Foreshore
- Natural Area Watercourse
- Natural Area Wetland
- Park
- Sportsground
- Site Specific POM
- Natural Area Watercourse

Please Note - CROWN LAND and SITE SPECIFIC POM LAND are NOT under the Community Land PoM

Category	Area in Ha
General Community Use	0.15
Natural Area Bushland	5.54
Natural Area Watercourse	0.03
Park	1.81
TOTAL	7.52

Drawn By: J Lewis
Date: April 2022
Date of Aerial Photography: 2021
Gis ref: New_Commland_Mangerton.mxd

0 240
Meters

SITE ID	Park Names
167	KOLOONA PARK
187	SHAUNA CRESCENT RESERVE
226	LARA PLACE RESERVE
269	MT KEIRA SUMMIT PARK
314	KEIRA PARK

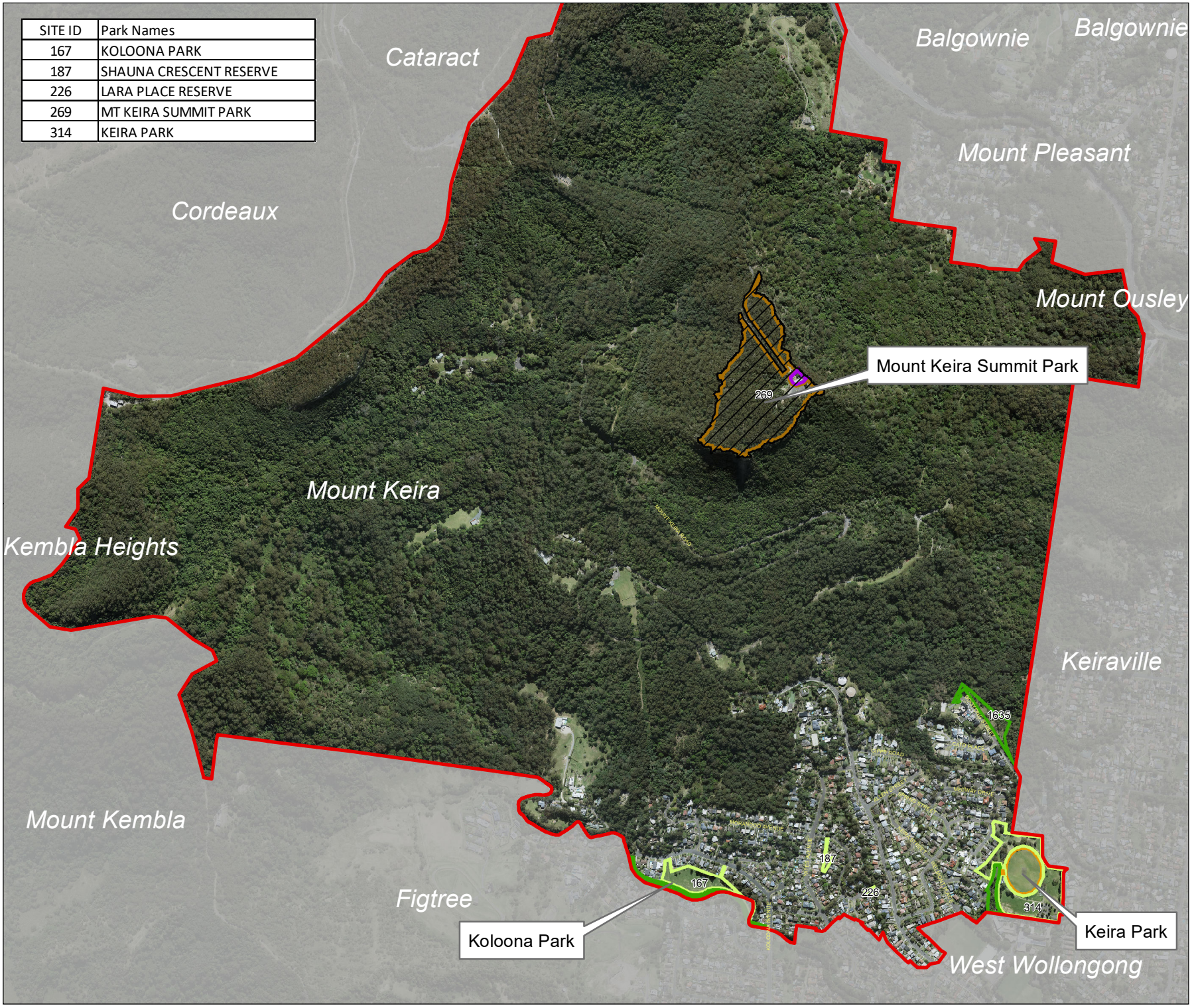

wollongong
city of innovation

2022 Community Land Plan of Management Category map for the suburb of

Mount Keira

- Suburb Boundary
- Crown Land
- Cultural Significance
- General Community Use
- Natural Area Bushland
- Natural Area Escarpment
- Natural Area Foreshore
- Natural Area Watercourse
- Natural Area Wetland
- Park
- Sportsground
- Site Specific POM
- Natural Area Watercourse

Please Note - CROWN LAND and SITE SPECIFIC POM LAND are NOT under the Community Land PoM

Category	Area in Ha
Cultural Significance	9.46
General Community Use	0.17
Natural Area Bushland	2.14
Park	5.92
Sportsground	1.44
TOTAL	19.13

Drawn By: J Lewis
Date: April 2022
Date of Aerial Photography: 2021
Gis ref: New_Commland_MountKeira.mxd

0 520
Meters

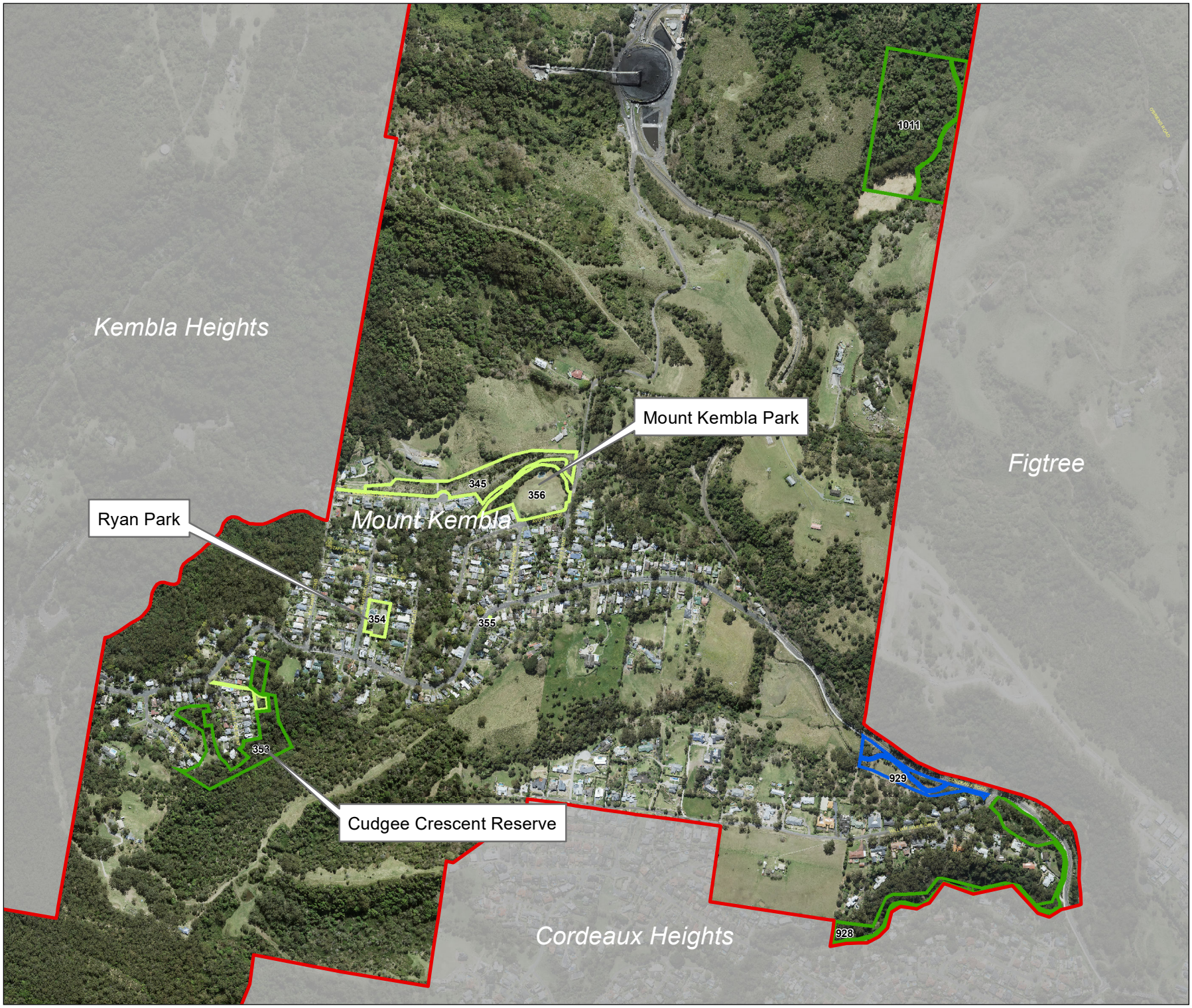

wollongong
city of innovation

2022 Community Land Plan of Management Category map for the suburb of

Mount Kembla

- Suburb Boundary
- Crown Land
- Cultural Significance
- General Community Use
- Natural Area Bushland
- Natural Area Escarpment
- Natural Area Foreshore
- Natural Area Watercourse
- Natural Area Wetland
- Park
- Sportsground
- Site Specific POM
- Natural Area Watercourse

Please Note - CROWN LAND and SITE SPECIFIC POM LAND are NOT under the Community Land PoM

Category	Area in Ha
Natural Area Bushland	12.34
Natural Area Watercourse	1.29
Park	4.76
TOTAL	18.39

Drawn By: J Lewis
Date: April 2022
Date of Aerial Photography: 2021
Gis ref: New_Commland_MountKembla.mxd

N W E S

0 400
Meters

SITE ID	Park Name
272	SUNNINGHILL CIRCUIT RESERVE
276	FOOTHILLS ROAD RESERVE
296	DUMFRIES AVENUE PARK
298	MACARTHUR PARK
299	BASS PARK
300	STRONE PARK
302	ARISTO PARK

wollongong
city of innovation

2022 Community Land Plan of Management Category map for the suburb of

Mount Ousley

- Suburb Boundary
- Crown Land
- Cultural Significance
- General Community Use
- Natural Area Bushland
- Natural Area Escarpment
- Natural Area Foreshore
- Natural Area Watercourse
- Natural Area Wetland
- Park
- Sportsground
- Site Specific POM
- Natural Area Watercourse

Please Note - CROWN LAND and SITE SPECIFIC POM LAND are NOT under the Community Land PoM

Category	Area in Ha
Natural Area Bushland	4.79
Park	4.56
TOTAL	9.35

Drawn By: J Lewis
Date: Oct 2021
Date of Aerial Photography: 2020
Gis ref: New_Commland_MountOusley.mxd

0 280
Meters

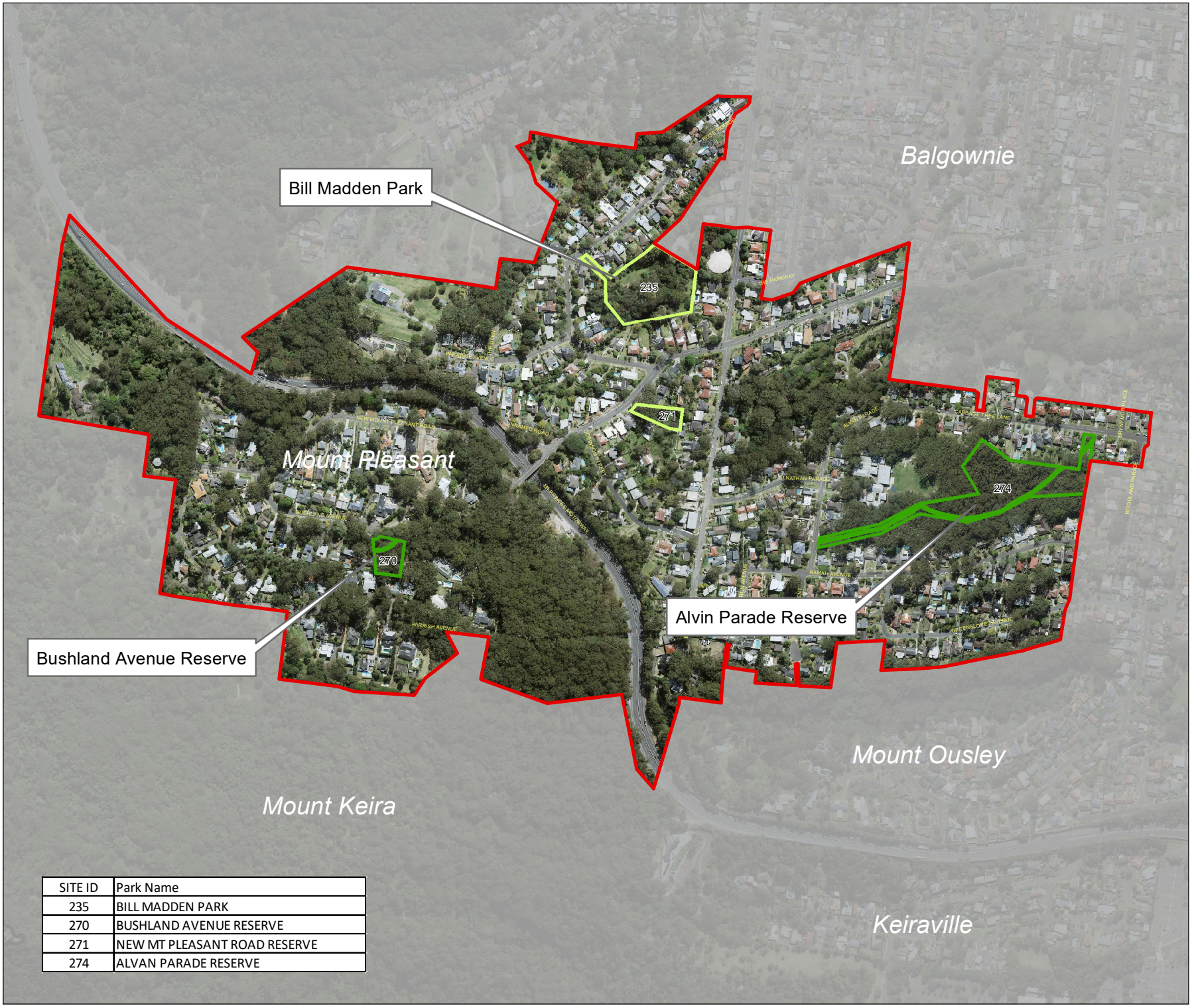

SITE ID	Park Name
235	BILL MADDEN PARK
270	BUSHLAND AVENUE RESERVE
271	NEW MT PLEASANT ROAD RESERVE
274	ALVAN PARADE RESERVE

wollongong
city of innovation

2022 Community Land Plan of Management Category map for the suburb of

Mount Pleasant

- Suburb Boundary
- Crown Land
- Cultural Significance
- General Community Use
- Natural Area Bushland
- Natural Area Escarpment
- Natural Area Foreshore
- Natural Area Watercourse
- Natural Area Wetland
- Park
- Sportsground
- Site Specific POM
- Natural Area Watercourse

Please Note - CROWN LAND and SITE SPECIFIC POM LAND are NOT under the Community Land PoM

Category	Area in Ha
Natural Area Bushland	2.32
Park	1.62
TOTAL	3.94

Drawn By: J Lewis
Date: April 2022
Date of Aerial Photography: 2021
Gis ref: New_Commland_MountPleasant.mxd

N W E S

0 240
Meters

wollongong
city of innovation

2022 Community Land Plan of Management Category map for the suburb of

Mount Saint Thomas

- Suburb Boundary
- Crown Land
- Cultural Significance
- General Community Use
- Natural Area Bushland
- Natural Area Escarpment
- Natural Area Foreshore
- Natural Area Watercourse
- Natural Area Wetland
- Park
- Sportsground
- Site Specific POM
- Natural Area Watercourse

Please Note - CROWN LAND and SITE SPECIFIC POM LAND are NOT under the Community Land PoM

Category	Area in Ha
Crown Land	0.05
Park	1.22
TOTAL	1.27

Drawn By: J Lewis
Date: April 2022
Date of Aerial Photography: 2021
Gis ref: New_Commland_MtStThomas.mxd

N W E S

0 200
Meters

SITE ID	Park Name
292	BRANDON PARK
303	MONTAGUE STREET PARK
338	STUART PARK
339	J P GALVIN PARK
340	BATTERY PARK
870	PUCKEYS ESTATE

wollongong
city of innovation

2022 Community Land Plan of Management Category map for the suburb of

North Wollongong

- Suburb Boundary
- Crown Land
- Cultural Significance
- General Community Use
- Natural Area Bushland
- Natural Area Escarpment
- Natural Area Foreshore
- Natural Area Watercourse
- Natural Area Wetland
- Park
- Sportsground
- Site Specific POM
- Natural Area Watercourse

Please Note - CROWN LAND and SITE SPECIFIC POM LAND are NOT under the Community Land PoM

Category	Area in Ha
Crown Land	24.90
General Community Use	0.00
Natural Area Bushland	34.07
Natural Area Watercourse	1.70
Park	0.34
TOTAL	61.01

Drawn By: J Lewis
Date: April 2022
Date of Aerial Photography: 2021
Gis ref: New_Commland_NorthWollongong.mxd

N W E S

0 400
Meters

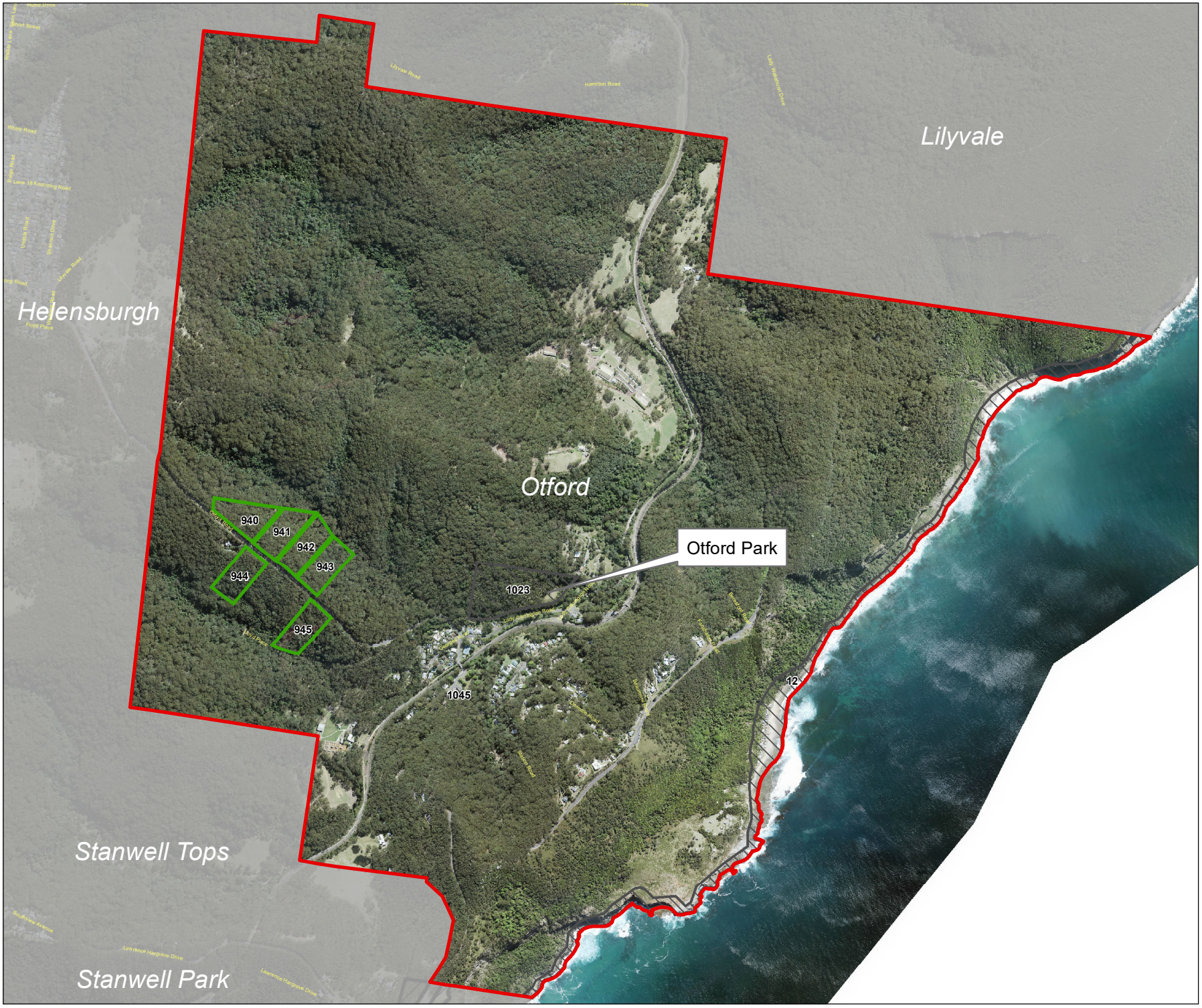

wollongong
city of innovation

2022 Community Land Plan of Management Category map for the suburb of

Otford

- Suburb Boundary
- Crown Land
- Cultural Significance
- General Community Use
- Natural Area Bushland
- Natural Area Escarpment
- Natural Area Foreshore
- Natural Area Watercourse
- Natural Area Wetland
- Park
- Sportsground
- Site Specific POM
- Natural Area Watercourse

Please Note - CROWN LAND and SITE SPECIFIC POM LAND are NOT under the Community Land PoM

Category	Area in Ha
Crown Land	21.44
Natural Area Bushland	12.34
TOTAL	33.78

Drawn By: J Lewis
Date: April 2022
Date of Aerial Photography: 2021
Gis ref: New_Commland_Otford.mxd

N W E S

0 600
Meters

SITE ID	Park Name
538	MORTON PARK
604	COWPER PARK
607	ILLAWARRA STREET PARK
608	COOMADITCHY LAGOON
609	SYDNEY PLACE RESERVE
610	KING GEORGE V PARK
611	QUARRY STREET PARK
685	GRIFFITHS AVENUE RESERVE

wollongong
city of innovation

2022 Community Land Plan of Management Category map for the suburb of

Port Kembla

- Suburb Boundary
- Crown Land
- Cultural Significance
- General Community Use
- Natural Area Bushland
- Natural Area Escarpment
- Natural Area Foreshore
- Natural Area Watercourse
- Natural Area Wetland
- Park
- Sportsground
- Site Specific POM
- Natural Area Watercourse

Please Note - CROWN LAND and SITE SPECIFIC POM LAND are NOT under the Community Land PoM

Category	Area in Ha
Crown Land	32.42
Cultural Significance	14.77
General Community Use	4.32
Natural Area Foreshore	0.42
Natural Area Watercourse	2.31
Park	18.31
Sportsground	10.70
TOTAL	83.25

Drawn By: J Lewis
Date: April 2022
Date of Aerial Photography: 2021
Gis ref: New_Commland_PortKembla.mxd

N W E S

0 1,160
Meters

SITE ID	Park Name
642	PURRY BURRY POINT
645	WETHERALL PARK
646	KORRONGULLA WETLANDS
651	RAY CRUMP OVAL
688	PERKINS BEACH
713	MACKIE PARK

wollongong
city of innovation

2022 Community Land Plan of Management Category map for the suburb of

Primbee

- Suburb Boundary
- Crown Land
- Cultural Significance
- General Community Use
- Natural Area Bushland
- Natural Area Escarpment
- Natural Area Foreshore
- Natural Area Watercourse
- Natural Area Wetland
- Park
- Sportsground
- Site Specific POM
- Natural Area Watercourse

Please Note - CROWN LAND and SITE SPECIFIC POM LAND are NOT under the Community Land PoM

Category	Area in Ha
Crown Land	184.03
Cultural Significance	8.53
Natural Area Bushland	1.06
Natural Area Foreshore	5.31
Park	5.20
Sportsground	3.36
TOTAL	207.49

Drawn By: J Lewis
Date: April 2022
Date of Aerial Photography: 2021
Gis ref: New_Commland_Primbee.mxd

N W E S

0 520
Meters

SITEID	Park Name
144	RUSSELL VALE GOLF COURSE
145	RUSSELL VALE GOLF COURSE
147	J J SWEENEY PARK
166	JOHN PARKER RESERVE
168	CAWLEY PARK
169	TERANIA STREET PLAYGROUND

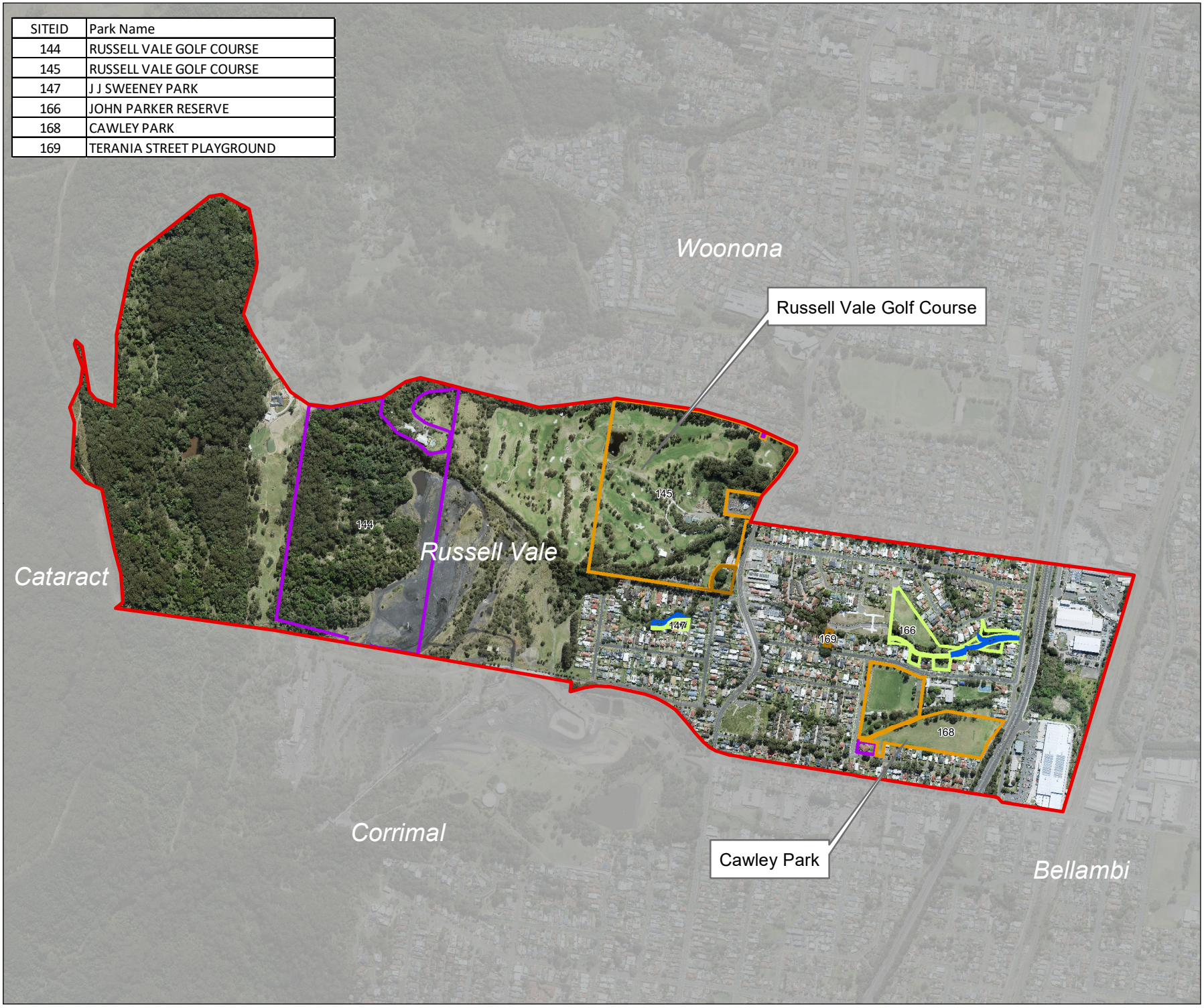

wollongong
city of innovation

2022 Community Land Plan of Management Category map for the suburb of

Russell Vale

- Suburb Boundary
- Crown Land
- Cultural Significance
- General Community Use
- Natural Area Bushland
- Natural Area Escarpment
- Natural Area Foreshore
- Natural Area Watercourse
- Natural Area Wetland
- Park
- Sportsground
- Site Specific POM
- Natural Area Watercourse

Please Note - CROWN LAND and SITE SPECIFIC POM LAND are NOT under the Community Land PoM

Category	Area in Ha
Cultural Significance	0.54
General Community Use	26.19
Natural Area Watercourse	0.38
Park	2.70
Sportsground	26.33
TOTAL	56.14

Drawn By: J Lewis
Date: April 2022
Date of Aerial Photography: 2021
Gis ref: New_Commland_RusselVale.mxd

N W E S

0 480
Meters

wollongong
city of innovation

2022 Community Land Plan of Management Category map for the suburb of

Scarborough

- Suburb Boundary
- Crown Land
- Cultural Significance
- General Community Use
- Natural Area Bushland
- Natural Area Escarpment
- Natural Area Foreshore
- Natural Area Watercourse
- Natural Area Wetland
- Park
- Sportsground
- Site Specific POM
- Natural Area Watercourse

Please Note - CROWN LAND and SITE SPECIFIC POM LAND are NOT under the Community Land PoM

Category	Area in Ha
Crown Land	0.22
Natural Area Bushland	1.21
TOTAL	1.44

Drawn By: J Lewis
Date: April 2022
Date of Aerial Photography: 2021
Gis ref: New_Commland_Scarborough.mxd

N W E S

0 300
Meters

wollongong
city of innovation

2022 Community Land Plan of Management Category map for the suburb of

Spring Hill

- Suburb Boundary
- Crown Land
- Cultural Significance
- General Community Use
- Natural Area Bushland
- Natural Area Escarpment
- Natural Area Foreshore
- Natural Area Watercourse
- Natural Area Wetland
- Park
- Sportsground
- Site Specific POM
- Natural Area Watercourse

Please Note - CROWN LAND and SITE SPECIFIC POM LAND are NOT under the Community Land PoM

Category	Area in Ha
Natural Area Bushland	4.93

Drawn By: J Lewis
Date: April 2022
Date of Aerial Photography: 2021
Gis ref: New_Commland_Spring Hill.mxd

N W E S

0 520
Meters

SITE ID	Park Name
22	LOWER BEACH ROAD RESERVE
23	SHERIDAN CRESCENT RESERVE
31	STANWELL PARK RECREATION RESERVE
32	STANWELL AVENUE RESERVE
33	BAIRD PARK
41	KALLAROO AVENUE RESERVE

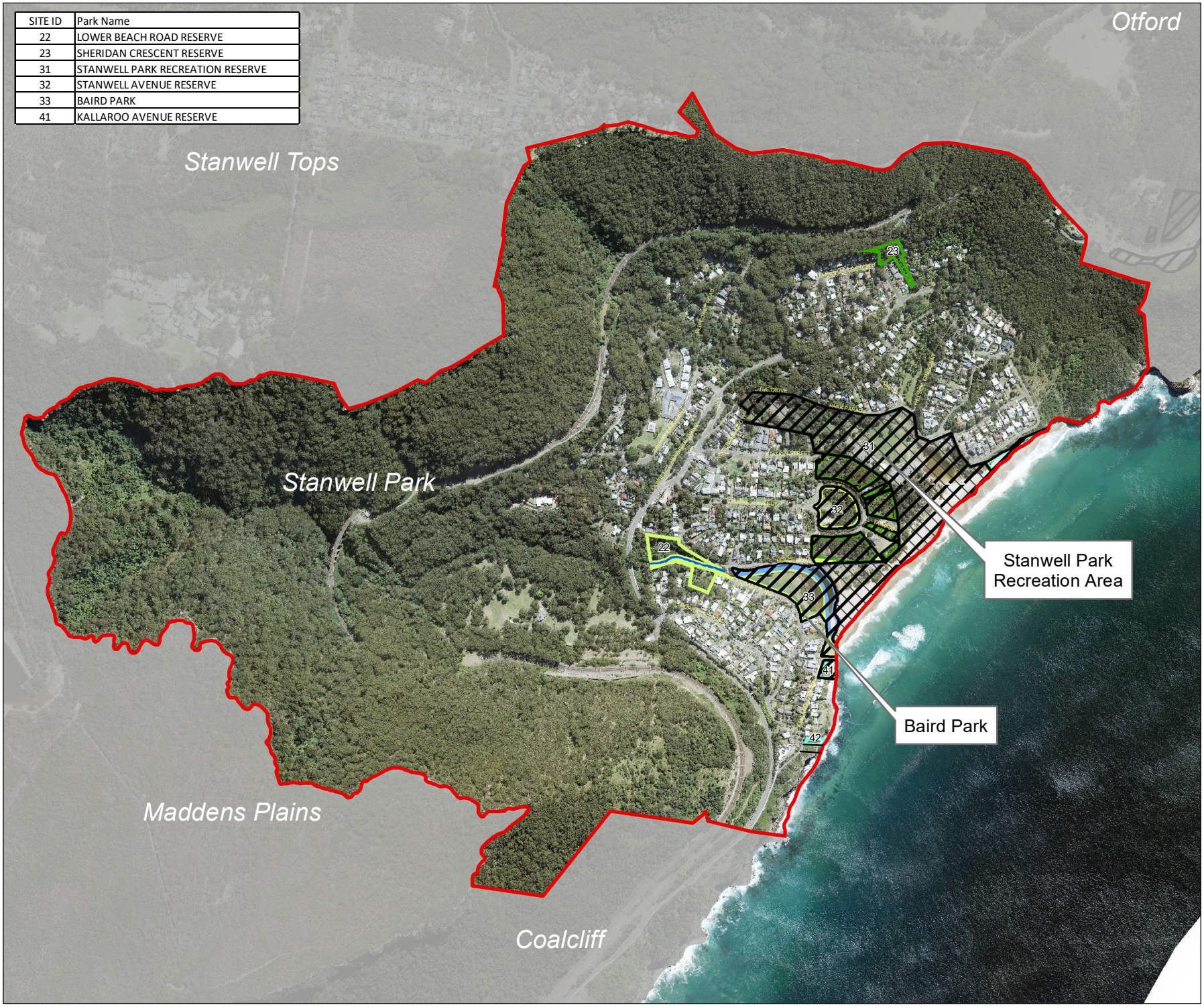

wollongong
city of innovation

2022 Community Land Plan of Management Category map for the suburb of

Stanwell Park

- Suburb Boundary
- Crown Land
- Cultural Significance
- General Community Use
- Natural Area Bushland
- Natural Area Escarpment
- Natural Area Foreshore
- Natural Area Watercourse
- Natural Area Wetland
- Park
- Sportsground
- Site Specific POM
- Natural Area Watercourse

Please Note - CROWN LAND and SITE SPECIFIC POM LAND are NOT under the Community Land PoM

Category	Area in Ha
Crown Land	14.66
Natural Area Bushland	44.43
Natural Area Foreshore	14.95
Natural Area Watercourse	0.12
Natural Area Wetland	2.34
Park	77.81
TOTAL	154.31

Drawn By: J Lewis
Date: April 2022
Date of Aerial Photography: 2021
Gis ref: New_Commland_StanwellPark.mxd

0 440
Meters

SITE ID	Park Name
15	PLATEAU ROAD RESERVE
17	HENRY HALLORAN PARK
18	BENDENA GARDENS
28	BALD HILL HEADLAND RESERVE

wollongong
city of innovation

2022 Community Land Plan of Management Category map for the suburb of

Stanwell Tops

- Natural Area Watercourse
- Site Specific POM
- Suburb Boundary
- Crown Land
- Cultural Significance
- General Community Use
- Natural Area Bushland
- Natural Area Escarpment
- Natural Area Foreshore
- Natural Area Watercourse
- Natural Area Wetland
- Park
- Sportsground

Please Note - CROWN LAND and SITE SPECIFIC POM LAND are NOT under the Community Land PoM

Category	Area in Ha
Cultural Significance	2.76
General Community Use	0.10
Natural Area Bushland	3.56
Park	0.55
TOTAL	6.97

Drawn By: J Lewis
Date: April 2022
Date of Aerial Photography: 2021
Gis ref: New_Commland_StanwellTops.mxd

N W E S

0 720
Meters

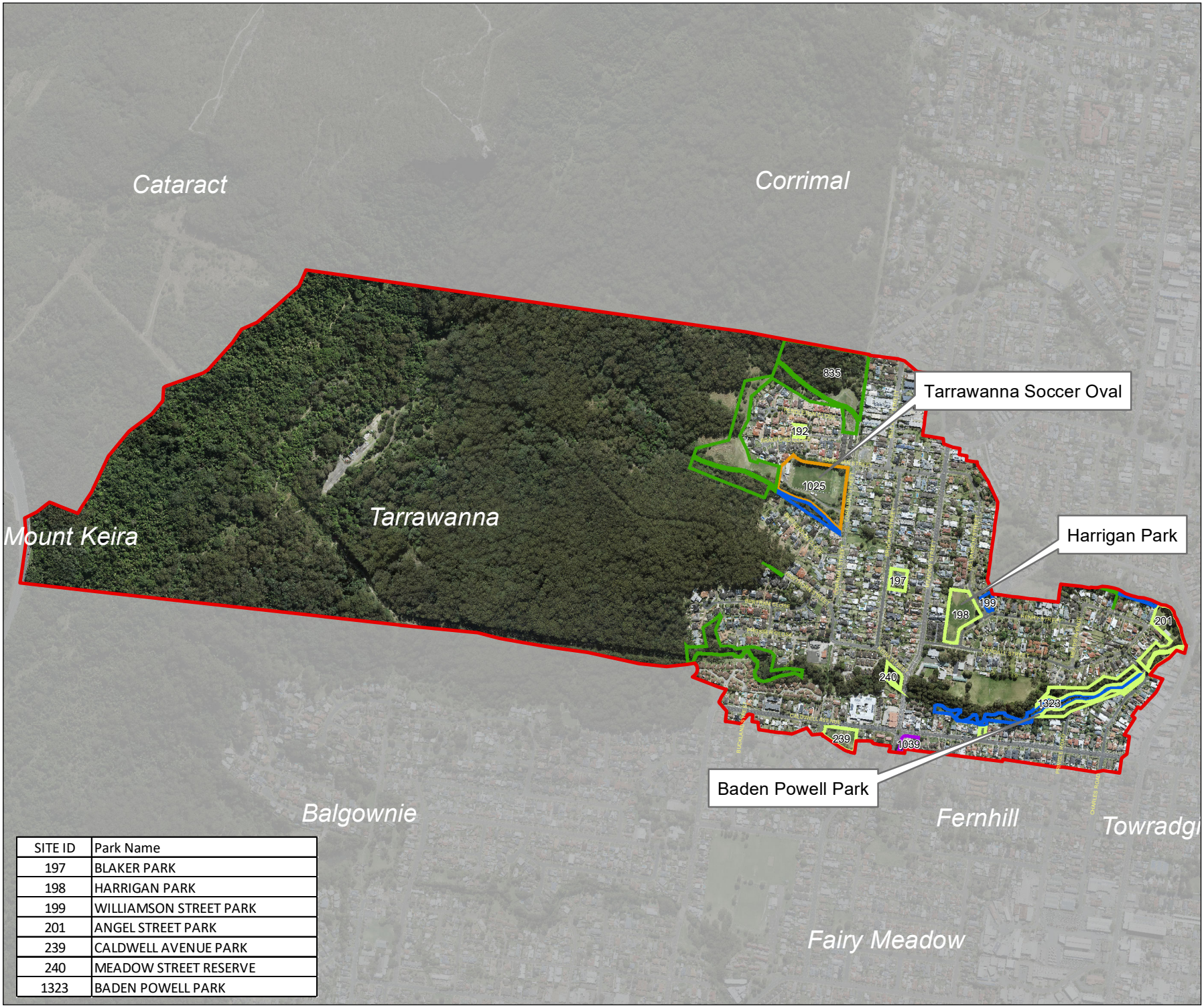

SITE ID	Park Name
197	BLAKER PARK
198	HARRIGAN PARK
199	WILLIAMSON STREET PARK
201	ANGEL STREET PARK
239	CALDWELL AVENUE PARK
240	MEADOW STREET RESERVE
1323	BADEN POWELL PARK

wollongong
city of innovation

2022 Community Land Plan of Management Category map for the suburb of

Tarrawanna

- Suburb Boundary
- Crown Land
- Cultural Significance
- General Community Use
- Natural Area Bushland
- Natural Area Escarpment
- Natural Area Foreshore
- Natural Area Watercourse
- Natural Area Wetland
- Park
- Sportsground
- Site Specific POM
- Natural Area Watercourse

Please Note - CROWN LAND and SITE SPECIFIC POM LAND are NOT under the Community Land PoM

Category	Area in Ha
General Community Use	0.22
Natural Area Bushland	9.02
Natural Area Watercourse	1.82
Park	4.68
Sportsground	2.36
TOTAL	18.10

Drawn By: J Lewis
Date: April 2022
Date of Aerial Photography: 2021
Gis ref: New_Commland_Tarrawanna.mxd

N W E S

0 480
Meters

SITE ID	Park Name
86	FRED WOODWARD PARK
87	CORNOCK AVENUE RESERVE
88	LEISHMAN PARK
89	ROBINSVILLE PARK
90	HICKS ROAD RESERVE
91	ARMAGH PARK
92	W F JACKSON PARK
94	WOODWARD MEMORIAL PARK
97	THOMAS GIBSON PARK
98	McCAULEY PARK
99	HIGH STREET RESERVE
100	ROBERT RANKIN PARK
109	PRINCES HIGHWAY PARK
119	WOODLANDS AVENUE RESERVE
160	TINGARA PARK

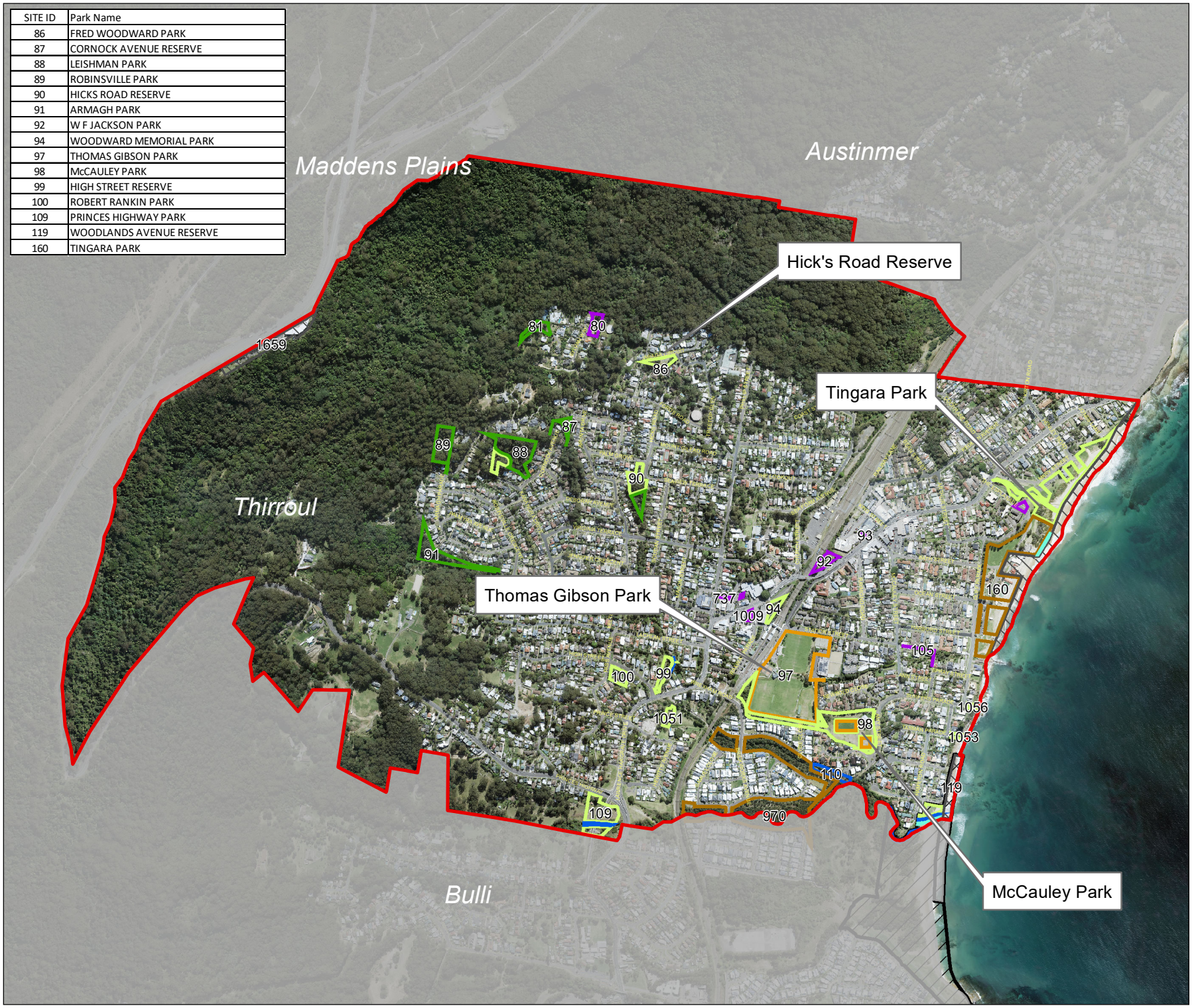

wollongong
city of innovation

2022 Community Land Plan of Management Category map for the suburb of Thirroul

- Suburb Boundary
- Crown Land
- Cultural Significance
- General Community Use
- Natural Area Bushland
- Natural Area Escarpment
- Natural Area Foreshore
- Natural Area Watercourse
- Natural Area Wetland
- Park
- Sportsground
- Site Specific POM
- Natural Area Watercourse

Please Note - CROWN LAND and SITE SPECIFIC POM LAND are NOT under the Community Land PoM

Category	Area in Ha
Crown Land	4.00
Cultural Significance	8.57
General Community Use	1.46
Natural Area Bushland	3.58
Natural Area Foreshore	0.18
Natural Area Watercourse	0.75
Park	8.35
Sportsground	5.44
TOTAL	32.34

Drawn By: J Lewis
Date: April 2022
Date of Aerial Photography: 2021
Gis ref: New_Commland_Thirroul.mxd

N W E S

0 520
Meters

SITE ID	Park Name
196	ROBERT ZIEMS PARK
242	CARR STREET RESERVE
245	POP ERRINGTON PARK
246	HINKLER AVENUE RESERVE
247	KEMPS RESERVE
248	WEBER PARK
249	TOWRADGI BABY HEALTH CENTRE
250	CARR STREET RESERVE
259	TOWRADGI BEACH
260	CARTERS LANE RESERVE
261	TOWRADGI PARK
266	STREET PARK

wollongong
city of innovation

2022 Community Land Plan of Management Category map for the suburb of Towradgi

- Suburb Boundary
- Crown Land
- Cultural Significance
- General Community Use
- Natural Area Bushland
- Natural Area Escarpment
- Natural Area Foreshore
- Natural Area Watercourse
- Natural Area Wetland
- Park
- Sportsground
- Site Specific POM
- Natural Area Watercourse

Please Note - CROWN LAND and SITE SPECIFIC POM LAND are NOT under the Community Land PoM

Category	Area in Ha
Crown Land	19.18
General Community Use	0.27
Natural Area Bushland	2.13
Natural Area Foreshore	1.26
Natural Area Watercourse	1.60
Park	11.18
TOTAL	35.61

Drawn By: J Lewis
Date: April 2022
Date of Aerial Photography: 2021
Gis ref: New_Commland_Towradgi.mxd

N W E S

0 300
Meters

SITE ID	Park Name
428	ARGYLE PLACE RESERVE
430	NUDJIA PARK
431	CUMMINS PARK
433	RILEY PARK
439	UNANDERRA PARK
440	PARRISH MEMORIAL PARK
469	BARDESS CRESCENT RESERVE
470	ORANA PARK
471	CHARLES FARRELL PARK
481	LINDSAY MAYNES PARK
1004	BERKELEY PIONEER CEMETERY

wollongong
city of innovation

2022 Community Land Plan of Management Category map for the suburb of

Unanderra

- Suburb Boundary
- Crown Land
- Cultural Significance
- General Community Use
- Natural Area Bushland
- Natural Area Escarpment
- Natural Area Foreshore
- Natural Area Watercourse
- Natural Area Wetland
- Park
- Sportsground
- Site Specific POM
- Natural Area Watercourse

Please Note - CROWN LAND and SITE SPECIFIC POM LAND are NOT under the Community Land PoM

Category	Area in Ha
Cultural Significance	0.46
Natural Area Bushland	3.48
Natural Area Watercourse	5.61
Park	27.02
Sportsground	17.27
TOTAL	53.84

Drawn By: J Lewis
Date: April 2022
Date of Aerial Photography: 2021
Gis ref: New_Commland_Unanderra.mxd

N W E S

0 600
Meters

SITE ID	Park Name
529	FLAGSTAFF PARK
531	BRUCE PARK
582	CHISHOLM ROAD RESERVE
598	LEE PARK
600	LIONS PARK
601	WARRAWONG COMMUNITY HALL
602	DARCY WENTWORTH PARK

wollongong
city of innovation

2022 Community Land Plan of Management Category map for the suburb of Warrawong

- Suburb Boundary
- Crown Land
- Cultural Significance
- General Community Use
- Natural Area Bushland
- Natural Area Escarpment
- Natural Area Foreshore
- Natural Area Watercourse
- Natural Area Wetland
- Park
- Sportsground
- Site Specific POM
- Natural Area Watercourse

Please Note - CROWN LAND and SITE SPECIFIC POM LAND are NOT under the Community Land PoM

Category	Area in ha
Crown Land	1.89
General Community Use	0.20
Park	9.12
Sportsground	7.60
TOTAL	18.81

Drawn By: J Lewis
Date: April 2022
Date of Aerial Photography: 2021
Gis ref: New_Commland_Warrawong.mxd

N W E S

0 400
Meters

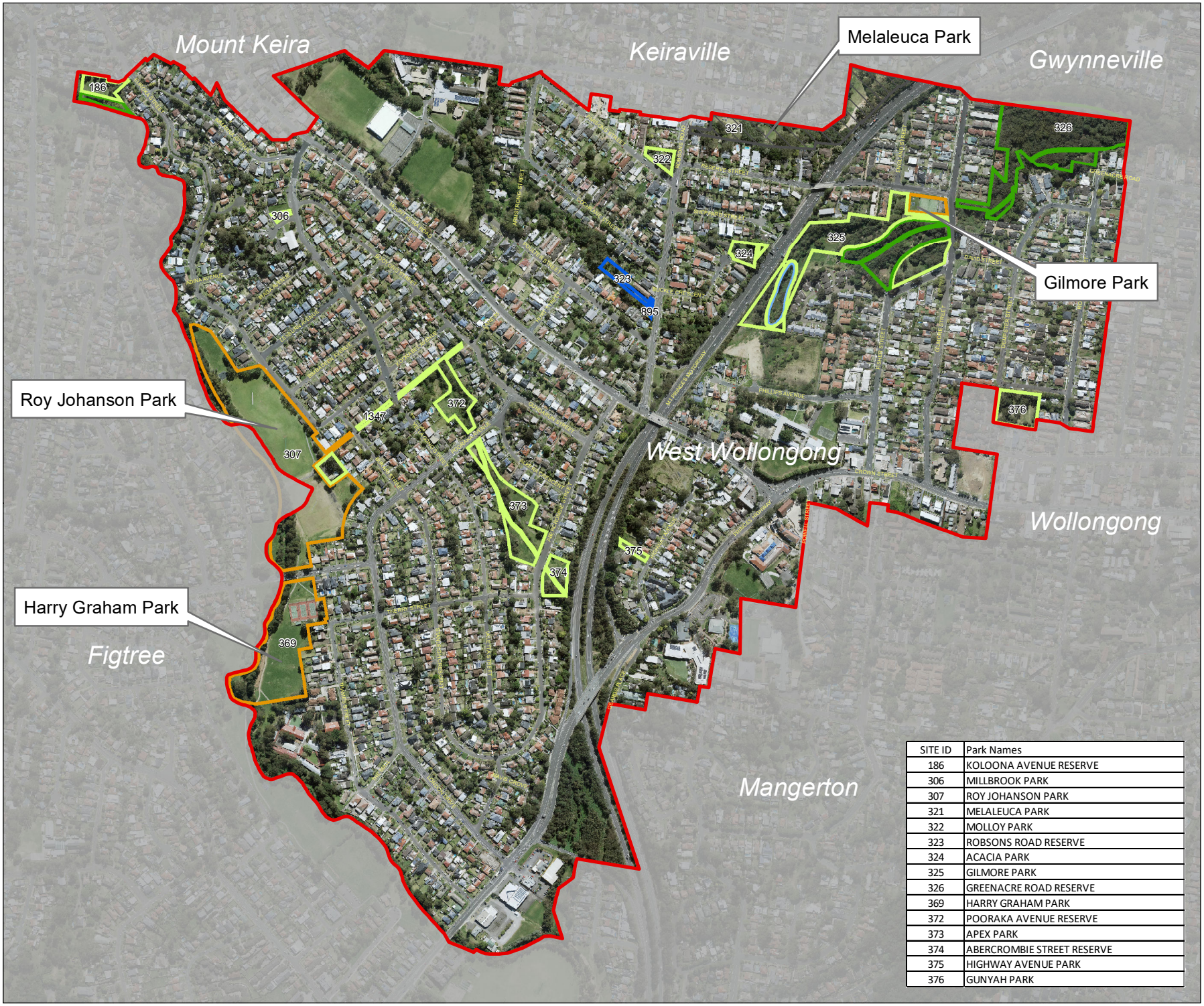

SITE ID	Park Names
186	KOLOONA AVENUE RESERVE
306	MILLBROOK PARK
307	ROY JOHANSON PARK
321	MELALEUCA PARK
322	MOLLOY PARK
323	ROBSONS ROAD RESERVE
324	ACACIA PARK
325	GILMORE PARK
326	GREENACRE ROAD RESERVE
369	HARRY GRAHAM PARK
372	POORAKA AVENUE RESERVE
373	APEX PARK
374	ABERCROMBIE STREET RESERVE
375	HIGHWAY AVENUE PARK
376	GUNYAH PARK

wollongong
city of innovation

2022 Community Land Plan of Management Category map for the suburb of

West Wollongong

- Suburb Boundary
- Crown Land
- Cultural Significance
- General Community Use
- Natural Area Bushland
- Natural Area Escarpment
- Natural Area Foreshore
- Natural Area Watercourse
- Natural Area Wetland
- Park
- Sportsground
- Site Specific POM
- Natural Area Watercourse

Please Note - CROWN LAND and SITE SPECIFIC POM LAND are NOT under the Community Land PoM

Category	Area in Ha
Crown Land	2.16
Natural Area Bushland	4.75
Natural Area Watercourse	0.26
Natural Area Wetland	0.33
Park	6.75
Sportsground	8.49
TOTAL	22.73

Drawn By: J Lewis
Date: April 2022
Date of Aerial Photography: 2021
Gis ref: New_Commland_WestWollongong.mxd

0 320
Meters

SITE ID	Park Name
668	BORONIA PARK
669	TOM THUMB GARDEN
670	EDITH LACEY PARK
672	WINDANG MEMORIAL PARK
688	PERKINS BEACH
1001	WINDANG GOLF DRIVING RANGE
1049	WINDANG SENIOR CITIZENS HALL
1059	WINDANG BEACH TOURIST PARK

wollongong
city of innovation

2022 Community Land Plan of Management Category map for the suburb of

Windang

- Suburb Boundary
- Crown Land
- Cultural Significance
- General Community Use
- Natural Area Bushland
- Natural Area Escarpment
- Natural Area Foreshore
- Natural Area Watercourse
- Natural Area Wetland
- Park
- Sportsground
- Site Specific POM
- Natural Area Watercourse

Please Note - CROWN LAND and SITE SPECIFIC POM LAND are NOT under the Community Land PoM

CATEGORY	Area in Ha
Crown Land	87.13
General Community Use	8.11
Natural Area Bushland	3.08
Natural Area Watercourse	0.19
Park	5.42
Sportsground	1.49
TOTAL	105.42

Drawn By: J Lewis
Date: April 2022
Date of Aerial Photography: 2021
Gis ref: New_Commland_Windang.mxd

N W E S

0 600
Meters

SITE ID	Park Name
326	GREENACRE ROAD RESERVE
340	BATTERY PARK
348	OSBORNE PARK
349	FLAGSTAFF HILL LIONS PARK
350	W A LANG PARK
377	CHINNOCK PARK
379	BEATSON PARK
384	GEORGE PARKER RESERVE
398	MARKET SQUARE
400	MacCABE PARK
407	PIONEER REST PARK
408	HAROLD COX PARK
409	McKINNON PARK
411	PEACE PARK
412	J J KELLY PARK
414	WOLLONGONG CITY BEACH
1033	ILLAWARRA HISTORICAL MUSEUM
1067	OLD COURT HOUSE
1343	BRIGHTON LAWN RESERVE
1345	FLAGSTAFF HILL LIONS PARK
1632	GEORGE DODD RESERVE

wollongong
city of innovation

2022 Community Land Plan of Management Category map for the suburb of

Wollongong

- Suburb Boundary
- Crown Land
- Cultural Significance
- General Community Use
- Natural Area Bushland
- Natural Area Escarpment
- Natural Area Foreshore
- Natural Area Watercourse
- Natural Area Wetland
- Park
- Sportsground
- Site Specific POM
- Natural Area Watercourse

Please Note - CROWN LAND and SITE SPECIFIC POM LAND are NOT under the Community Land PoM

Category	Area in Ha
Crown Land	32.57
Cultural Significance	1.88
General Community Use	1.05
Natural Area Bushland	0.34
Natural Area Foreshore	0.02
Natural Area Watercourse	4.81
Natural Area Wetland	5.37
Park	13.17
Sportsground	11.65
TOTAL	70.87

Drawn By: J Lewis
Date: April 2022
Date of Aerial Photography: 2021
Gis ref: New_Commland_Wollongong.mxd

N W E S

0 600
Meters

SITE ID	Park Name
53	JIM ALLEN OVAL
62	HAIG STREET RESERVE
63	MATRON DUNSTER PARK

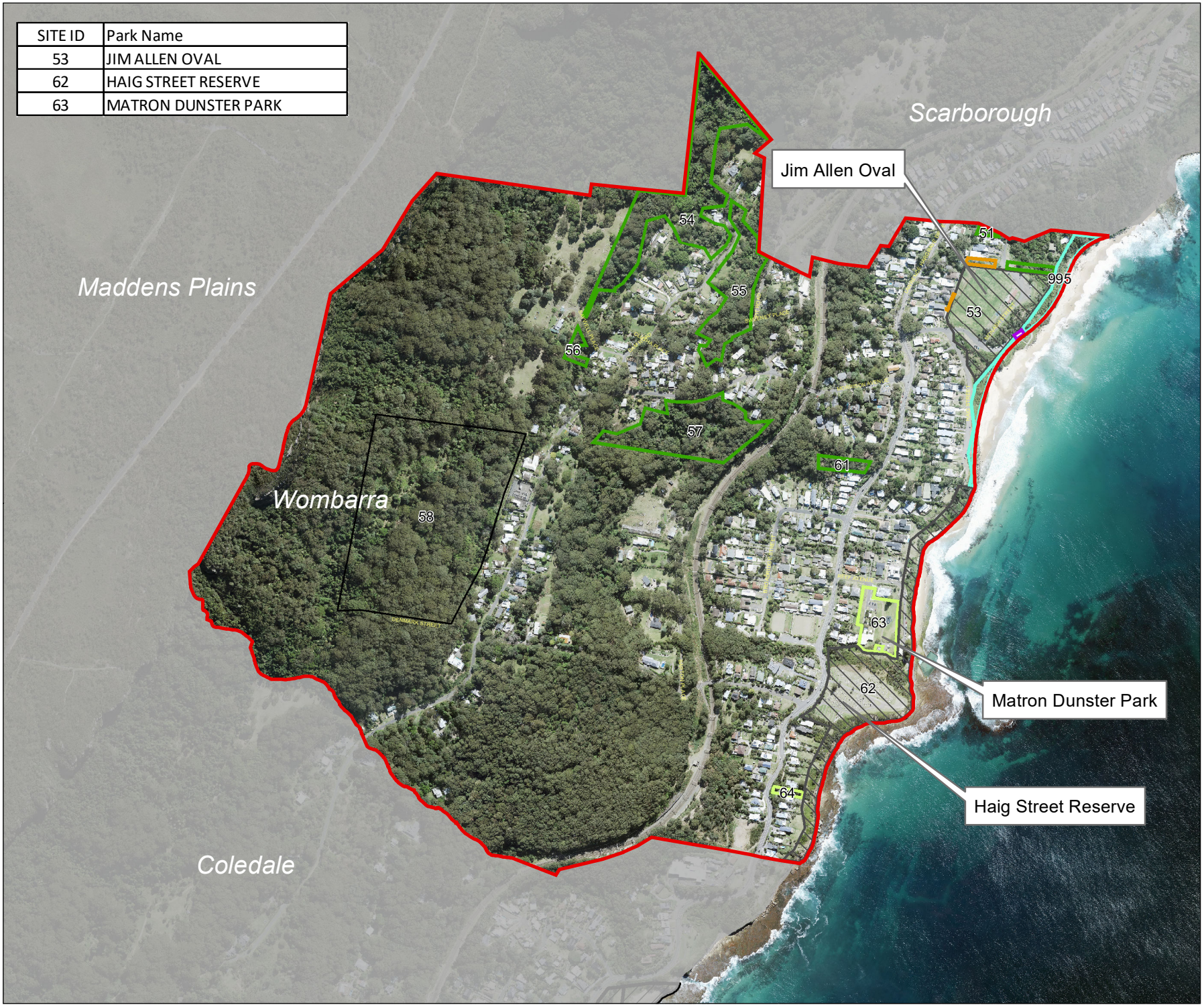

wollongong
city of innovation

2022 Community Land Plan of Management Category map for the suburb of

Wombarra

- Suburb Boundary
- Crown Land
- Cultural Significance
- General Community Use
- Natural Area Bushland
- Natural Area Escarpment
- Natural Area Foreshore
- Natural Area Watercourse
- Natural Area Wetland
- Park
- Sportsground
- Site Specific POM
- Natural Area Watercourse

Please Note - CROWN LAND and SITE SPECIFIC POM LAND are NOT under the Community Land PoM

Category	Area in Ha
Crown Land	7.35
General Community Use	0.03
Natural Area Bushland	9.36
Natural Area Escarpment	10.41
Natural Area Foreshore	0.99
Park	0.98
Sportsground	0.10
TOTAL	29.22

Drawn By: J Lewis
Date: April 2022
Date of Aerial Photography: 2021
Gis ref: New_Commland_Wombarra.mxd

N W E S

0 320
Meters

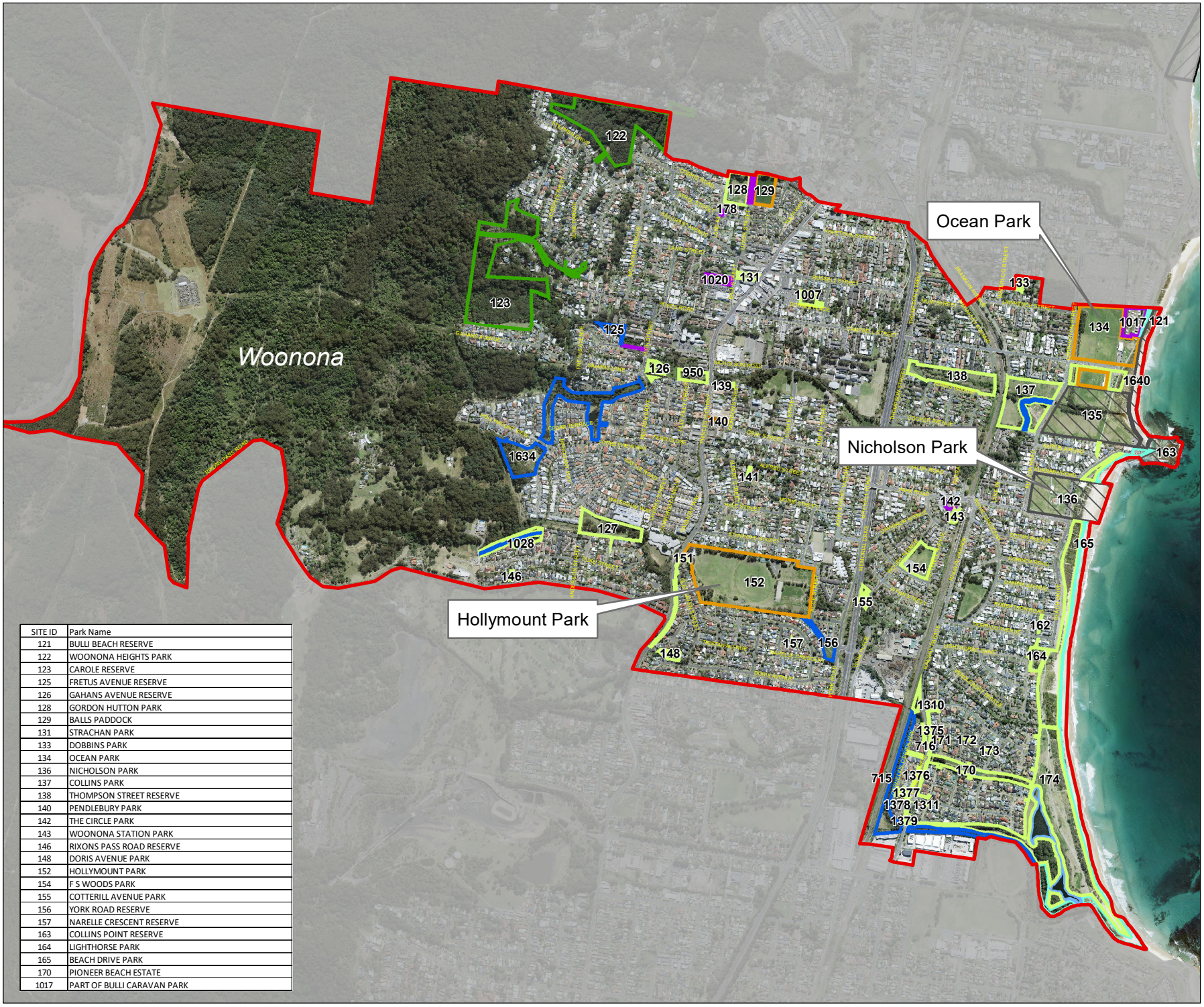

SITE ID	Park Name
121	BULLI BEACH RESERVE
122	WOONONA HEIGHTS PARK
123	CAROLE RESERVE
125	FRETUS AVENUE RESERVE
126	GAHANS AVENUE RESERVE
128	GORDON HUTTON PARK
129	BALLS PADDOCK
131	STRACHAN PARK
133	DOBBINS PARK
134	OCEAN PARK
136	NICHOLSON PARK
137	COLLINS PARK
138	THOMPSON STREET RESERVE
140	PENDLEBURY PARK
142	THE CIRCLE PARK
143	WOONONA STATION PARK
146	RIXONS PASS ROAD RESERVE
148	DORIS AVENUE PARK
152	HOLLYMOUNT PARK
154	F S WOODS PARK
155	COTTERILL AVENUE PARK
156	YORK ROAD RESERVE
157	NARELLE CRESCENT RESERVE
163	COLLINS POINT RESERVE
164	LIGHTHORSE PARK
165	BEACH DRIVE PARK
170	PIONEER BEACH ESTATE
1017	PART OF BULLI CARAVAN PARK

wollongong
city of innovation

2022 Community Land Plan of Management Category map for the suburb of Woonona

- Natural Area Watercourse
- Suburb Boundary
- Crown Land
- Cultural Significance
- General Community Use
- Natural Area Bushland
- Natural Area Escarpment
- Natural Area Foreshore
- Natural Area Watercourse
- Natural Area Wetland
- Park
- Sportsground
- Site Specific POM

Please Note - CROWN LAND and SITE SPECIFIC POM LAND are NOT under the Community Land PoM

Category	Area in Ha
Crown Land	14.70
Cultural Significance	0.14
General Community Use	1.76
Natural Area Bushland	16.76
Natural Area Foreshore	7.32
Natural Area Watercourse	9.87
Natural Area Wetland	1.90
Park	34.26
Sportsground	17.41
TOTAL	104.11

Drawn By: J Lewis
Date: April 2022
Date of Aerial Photography: 2021
Gis ref: New_Commland_Woonona.mxd

N W E S

0 680
Meters

wollongong
city of innovation

2022 Community Land Plan of Management Category map for the suburb of

Yallah
Haywards Bay

- Suburb Boundary
- Crown Land
- Cultural Significance
- General Community Use
- Natural Area Bushland
- Natural Area Escarpment
- Natural Area Foreshore
- Natural Area Watercourse
- Natural Area Wetland
- Park
- Sportsground
- Site Specific POM
- Natural Area Watercourse

Please Note - CROWN LAND and SITE SPECIFIC POM LAND are NOT under the Community Land PoM

Category	Area in Ha
Park	4.59

Drawn By: J Lewis
Date: April 2022
Date of Aerial Photography: 2021
Gis ref: New_Commland_Yallah_HaywardsBay.mxd

N W E S

0 840
Meters