

DAPTO NEIGHBOURHOOD FORUM 8

Ribbonwood Centre - Scribbly Gum Room

Minutes

7pm WEDNESDAY 10th August 2022

1. Welcome

Acknowledgement of Country, I would like to show my respect and acknowledge the Traditional Owners of the Land on which this meeting takes place, and Elders past and present, and extend that respect to other Aboriginal and Torres Strait Islander people present.

2. ATTENDING: Ian Fitzgibbon, Cr. Dom Figliomeni; Heather Boardman, Nathan McBriarty, Stephen McGartland, Cr. Linda Campbell, Joshua Heinz.

3. APOLOGIES: Dennis Couley; Cr Ann Martin; Ami Beck, Warren Southell.

4. MINUTES - received from Wednesday 13th JULY 2022

Alcohol Free Zone - Ian Fitzgibbon will send letter requesting zones remain the same.

Moved by: Stephen McGartland

Seconded by: Heather Boardman

5. CORRESPONDENCE: IN:

a) Nathan McBriarty (25.7.22) - advising availability to present roads update at August Meeting

a) Stephen McGartland (9.8.22)- question re line painting V stop sign

b) Jen Lysle-Van Dyk (27.7.22) (Engagement Coordinator (Acting)) (See Attachment 1)

c) Warren Southwell (10.8.22)

With the safety improvements to Marshall Mount Road, and the resurfacing of Huntly Rd/Avondale Rd just completed (thanks for that by the way) there will be an inevitable increase in traffic attempting to turn right onto the Prince's Highway at the Huntly Rd intersection. This intersection would benefit from a roundabout, or at the very least a painted merging lane to turn into so motorists only need to give way to one direction of traffic at a time. What plans are there to improve safety for motorists turning right?

d) Romeo Cecchele (10.8.22)

I will not be attending the meeting tonight for the following reasons:

- i) West Dapto Road-EXTREMELY DANGEROUS first 600 meters west of the south coast TRAIN Line still no funding approval and our councillors have wasted another 3 years before this road can now be funded in the future!!!
- ii) Fairwater Drive between Lucas and Highcroft Boulevard-EXTREMELY DANGEROUS section of road for 13 years and 8 months and our councillors and WCC only got around to funding a major upgrade this week after 13 years of complaints!!
- iii) Lucas Drive between Bovard Court and Fairwater Drive becomes very dangerous once every 3 weeks when dozens of potholes open up in this major arterial road and after complaining for 13 years it still has not had a bitumen upgrade!!

5. CORRESPONDENCE: OUT:

- a) July NF8 Minutes emailed on 23rd July
- b) Notice of August NF8 Meeting emailed on 9th August

6. GUEST SPEAKER PRESENTATION - Nathan McBriarty -Transport, Asset And StormwaterManager (Acting) & Josh Heinz (Cadet Civil Engineering)

- a) Marshall Mount Road: Plans to improve Safety
- b) All things Transport discussion
- c) Report included at conclusion of these minutes.

a) REPORTS/UPDATES FROM COUNCILLORS:

\$40m allocated over next 4 years as in Strategic Operational Plan.

8. GENERAL BUSINESS:

1. Alcohol free Zones in Dapto - Ian Fitzgibbon

2. Line Marking v Stop Signs (-9.8.2022)

Why is painting an unbroken white line (when the purpose is not well understood by the general public), preferred over erecting No Stopping signs?

3. Hybrid zooms difficult to manage -

it may be possible to run an in-person meeting with online participants being observers only

4. Communication with residents: could Could a West Dapto Newsletter be established to keep residents up to date?

h) Manildra Storage tanks- Port Kembla.

NF7 has expressed concerns about traffic & flammable liquid storage and requested support in opposing development.- Cr.Dom Figliomeni will send through information brochure to share with community (see attached at end of these minutes).

This project has been deemed a State significant development and so not for council approval.

- i) Query re Liquor Licencing Law - do conditions of operation for a business set by council override the Liquor Licensing Law ?

Meeting Closed: 8.30pm

NEXT MEETING:

7.00PM WEDNESDAY 7th SEPTEMBER 2022

ATTACHMENT 1

Jen Lysle-Van Dyk (Engagement Coordinator (Acting))

Email summary of Neighbourhood Forum Convenors Meeting(Engagement Coordinator (Acting))

Thanks to all who attended this evening. I appreciate you making the time to meet with us. As mentioned during the meeting, here are links to our websites where people can access information about what's happening and what's coming up in their area:

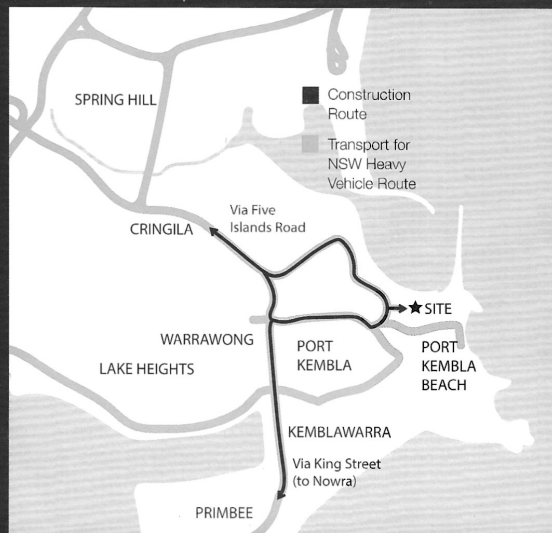
Council website www.wollongong.nsw.gov.au

- Current Works and Projects <https://www.wollongong.nsw.gov.au/council-projects/current-works>
- Future Works and Projects <https://www.wollongong.nsw.gov.au/council-projects/future-works-and-projects>
- Future Works By Suburb <https://www.wollongong.nsw.gov.au/council-projects/future-works-and-projects/suburb>
- West Dapto Ongoing Projects <https://www.wollongong.nsw.gov.au/council-projects/ongoing-projects/west-dapto>
- West Dapto Projects <https://www.wollongong.nsw.gov.au/council-projects/ongoing-projects/west-dapto/west-dapto-projects>
- Events <https://www.wollongong.nsw.gov.au/my-community/events> (with capability to filter to suburb)
- Sign up for Council E-news <https://www.wollongong.nsw.gov.au/contact-us/e-news>

Our Wollongong engagement website www.our.wollongong.nsw.gov.au

- Sign up form – people who register add their suburb to their sign-up form and can join any of the Registers of Interest. They are added to a list that we send e-newsletters to when we have engagements relevant to their suburb.
- Wongawilli Access project updates <https://our.wollongong.nsw.gov.au/wongawilli-access-project> (last updated in July 2022)

Construction Route Map



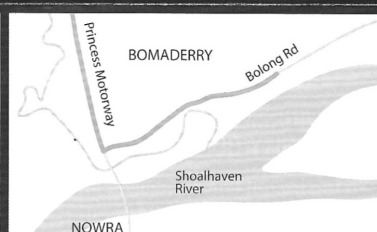
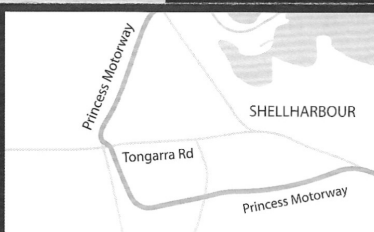
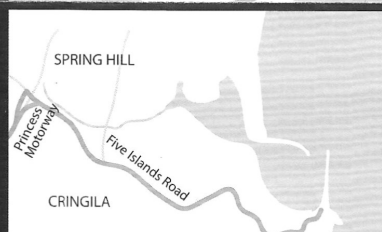
HOW TO HAVE YOUR SAY

Manildra Group are committed to engaging with the community and other stakeholders throughout the planning and assessment process.

To have your say on the Environmental Impact Assessment, you can visit www.planningportal.nsw.gov.au and search for Manildra Group or search using State Significant Development code SSD-33042483.



You can also call us toll-free 1800 266 076 or email us manildracommunity@spectrumcomms.net.au



Heavy Vehicle Route Map

■ A Double NHVR Approved Route

THE PLANNING AND ASSESSMENT PROCESS

COMMUNITY ENGAGEMENT



Proposal Announcement

Proposal announced and project overview distributed to the community.



Scoping Report

Community kick-off workshops held to inform scoping phase and key stakeholder meetings.



SEARs Issued

Planning Secretary's Environmental Assessment Requirements (SEARs).



Preparation of the EIS

Community engagement and technical studies to inform the Environmental Impact Statement (EIS).



EIS Released

The EIS is placed on public exhibition for agency and community comment.

WE ARE HERE



Response to Submissions

Manildra Group addresses comments and issues raised about the EIS in Response to Submissions report.



Assessing the Proposal

The Department of Planning, Industry and Environment assesses the Proposal and makes a recommendation.



Determination of the Proposal

The Minister of the Independent Planning Commission determines the outcome of the Proposal.

Presentation : Josh Heins- Cadet Civil Engineering, Wollongong City Council

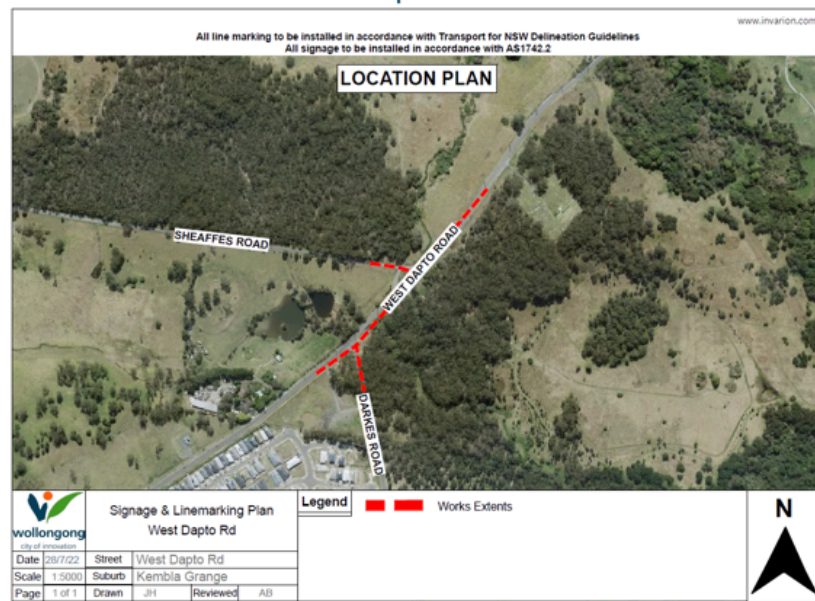


OUR WOLLONGONG OUR FUTURE

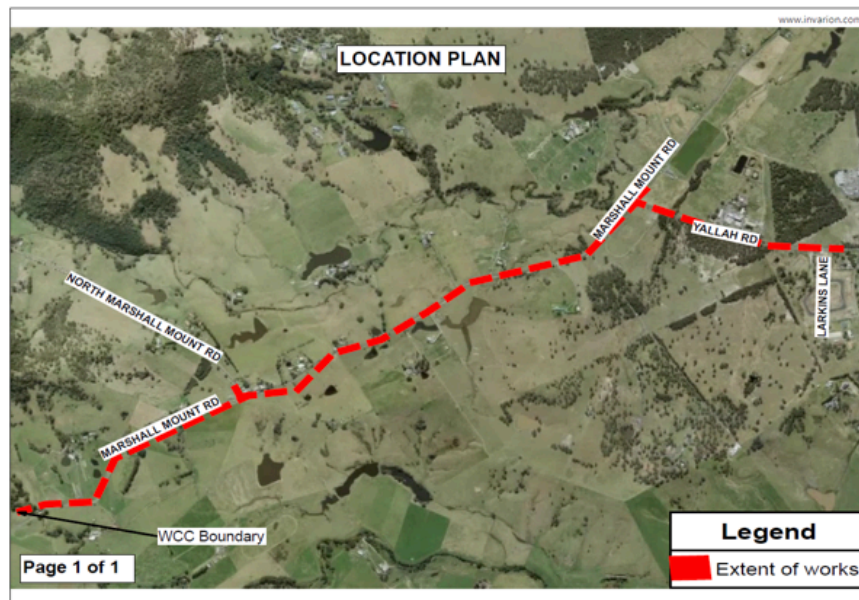
Road Safety Upgrade Locations

- Marshall Mount and Yallah Road
- Avondale and Huntley Road
- West Dapto Road
- Sheaffes Road

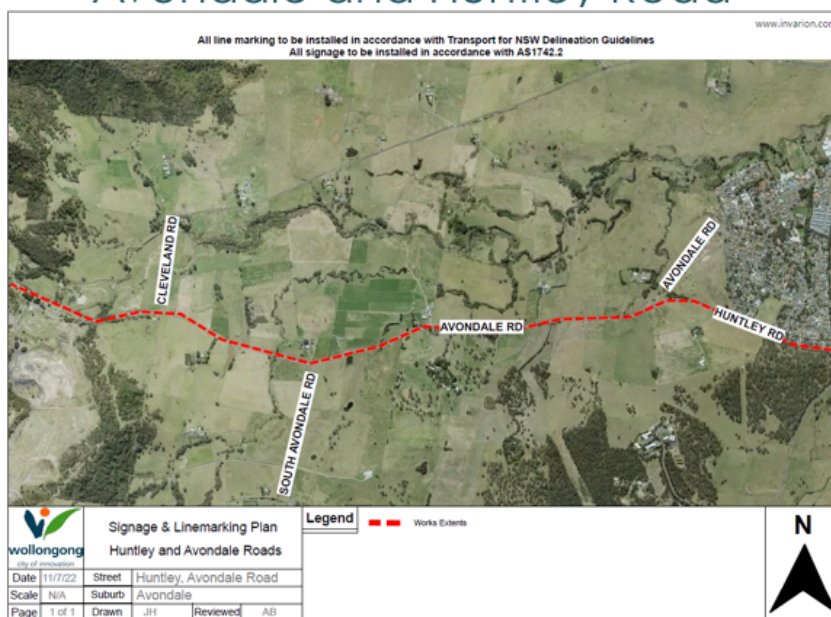
West Dapto Road



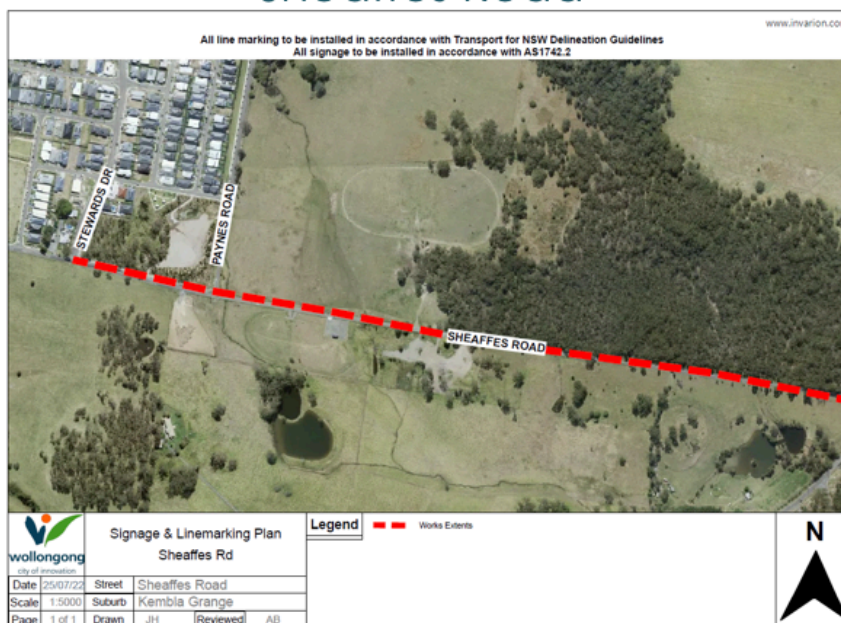
Marshall Mount and Yallah Road



Avondale and Huntley Road



Sheaffes Road



Description of Works

Road treatments

- Lane linemarking, Reflective Pavement Markers

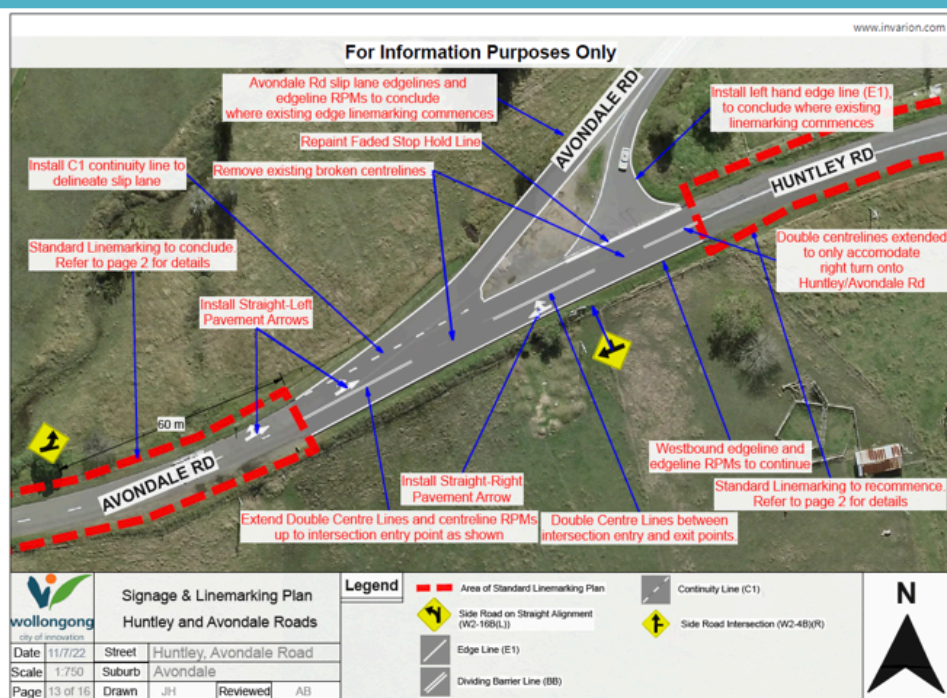
Roadside treatments

- Guide posts, Curve warnings

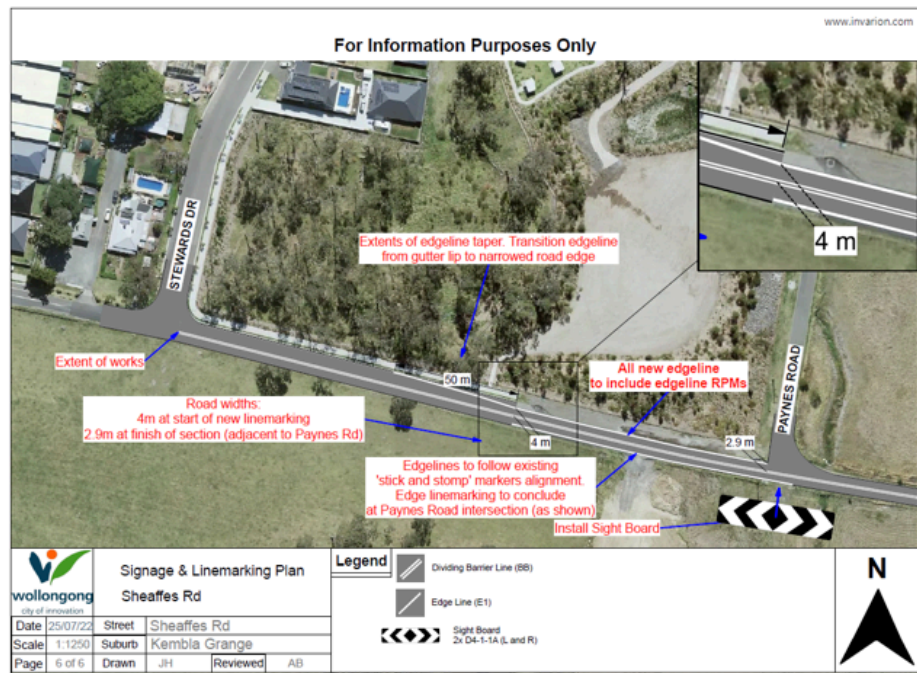
Intersection treatments

- Intersection sight boards, stop and give way signage, pavement arrows

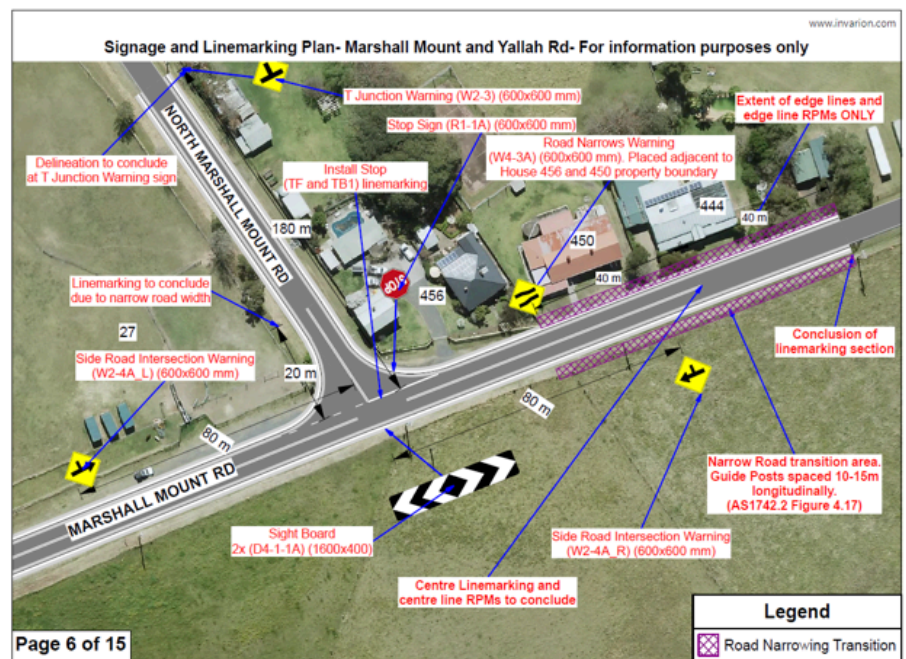
Example of Works



Example of Works



Example of Works- Marshall Mount/Nth Marshall Mount Rd Intersection



Example of Works

