

ITEM 15

CITY OF WOLLONGONG TRAFFIC COMMITTEE MINUTES OF MEETING HELD 14 MARCH 2023

The City of Wollongong Traffic Committee meeting was held on 14 March 2023. The recommendations of items listed in Sections 3 and 7 of the Traffic Committee Minutes, relating to temporary road closures, are referred to Council for consideration. Temporary road closures, in accordance with the Regulation of public roads for works or events by independent parties, must be considered by Council. Road closures are not considered under delegated authority to the General Manager.

The items in Section 2 and 4 to 5 of the Local Traffic Committee Minutes are endorsed under Delegated Authority of the General Manager and do not require referral to Council. Items that appear in Sections 2 and 4 to 5 of previous Wollongong Traffic Committee will form part of the published minutes.

RECOMMENDATION

In accordance with the delegated authority to Council, the Minutes and Recommendations of the Wollongong Traffic Committee held on 14 March 2023 in relation to regulation of Traffic as outlined within this report, be adopted.

REPORT AUTHORISATIONS

Report of: Jeremy Morgan, Manager Infrastructure, Strategy + Planning
 Authorised by: Joanne Page, Director Infrastructure + Works

ATTACHMENTS

- 1 Council - 14 March 2023 - ANZAC Day Corrimal 1 of 3
- 2 Council - 14 March 2023 - ANZAC Day Corrimal 2 of 3
- 3 Council - 14 March 2023 - ANZAC Day Corrimal 3 of 3
- 4 Council - 14 March 2023 - Wollongong, Public Procession on Orthodox Easter Friday, 14 April 2023
- 5 Council - 14 March 2023 - ANZAC Day Wollongong 1 of 3
- 6 Council - 14 March 2023 - ANZAC Day Wollongong 2 of 3
- 7 Council - 14 March 2023 - ANZAC Day Wollongong 3 of 3
- 8 Council - 14 March 2023 - Marshall Mount, Ken Dinnerville Road Race 1 of 11
- 9 Council - 14 March 2023 - Marshall Mount, Ken Dinnerville Road Race 2 of 11
- 10 Council - 14 March 2023 - Marshall Mount, Ken Dinnerville Road Race 3 of 11
- 11 Council - 14 March 2023 - Marshall Mount, Ken Dinnerville Road Race 4 of 11
- 12 Council - 14 March 2023 - Marshall Mount, Ken Dinnerville Road Race 5 of 11
- 13 Council - 14 March 2023 - Marshall Mount, Ken Dinnerville Road Race 6 of 11
- 14 Council - 14 March 2023 - Marshall Mount, Ken Dinnerville Road Race 7 of 11
- 15 Council - 14 March 2023 - Marshall Mount, Ken Dinnerville Road Race 8 of 11
- 16 Council - 14 March 2023 - Marshall Mount, Ken Dinnerville Road Race 9 of 11
- 17 Council - 14 March 2023 - Marshall Mount, Ken Dinnerville Road Race 10 of 11
- 18 Council - 14 March 2023 - Marshall Mount, Ken Dinnerville Road Race 11 of 11

BACKGROUND

1. CORRIMAL, Princes Highway and Railway Street – Ward 1 – Princes Highway and Railway Street – ANZAC Day Road closures

The Corrimal RSL Club has applied for a road closure of the Princes Highway and Railway Street on ANZAC Day from 4am until 9am. The Traffic Management Plan submitted shows the same arrangements as in 2022, including suitable vehicle mitigation measures. The timeline for the day is below:

- 4.00am: set up
- 4.45am: close the road and bring heavy's in
- 5.15am: they line up on street
- 5.30am: they march down to Anzac Grove ready for 6am service then approximately 7am everyone walks back

- 7.45am: we do a drive through and make sure no one is on street
- 8.00am: open and heavy vehicles pack up
- By 9:00am: all signs collected and vehicles off the road

PROPOSAL

The road closures be approved subject to the submitted Traffic Control Plans and [Council's Standard Conditions for Road Closures](#).

CONSULTATION AND COMMUNICATION

It is a condition of approval that the applicant consults with residents and businesses who may be affected by the road closure.

BACKGROUND

2. WOLLONGONG, Stewart, Harbour, Corrimal, Burelli Streets – Ward 2 – Public Procession on Orthodox Easter Friday, 14 April 2023

On behalf of both Orthodox Churches in Stewart Street, Wollongong, the Macedonian Church has requested permission for road closures of Stewart, Harbour, Burelli and Corrimal Streets for the purpose of the traditional annual Orthodox Easter procession. The road closures will take effect from approximately 8pm to approximately 10pm on 14 April 2023.

The Traffic Management Plans includes vehicle mitigation to protect attendees from out-of-control vehicles. The Macedonian Church procession will occupy Stewart, Harbour and Burelli Streets, but will be confined to the footpath on Corrimal Street as it returns to the Church. Following completion of the first procession, the Greek Orthodox Church will proceed on the same route and use the same traffic management company. For the duration of the closure all bus services will need to divert via Kembla and Burelli Street.

Access in and out of the area for local residents and the Council Carpark will be managed on a case by case basis depending on where the parade is, they may be able to be let through under the guidance of a traffic controller. There is a tail vehicle that follows the parade from church around to McDonalds car park Burelli St side then travels through car park, ready for the Greek parade. When the tail vehicle has passed and authority from the tail driver has been given to ground staff residents are walked up to driveway with traffic control.

The order of events is proposed as follows by the Traffic Control Company managing the event:

- 7.15pm: Traffic control arrive on site
- 7.30pm: Signage set up begins
- 7.45pm to 8.00pm: Close Corrimal Street and set up Heavy Vehicle
- 8.15pm: All intersections are closed connecting Harbour Street and Stewart Street
- 8.20pm: Macedonia Church Lines up in Church Carpark
- 8.30pm: Macedonian Church walk starts
- 9.00pm: Macedonia Church walk finishes
- 9.10pm: Greek walk starts
- 9.40pm: Greek walk finishes. Heavy Vehicles Removed from Corrimal Street. Harbour Street opens along with Burelli and Stewart Street
- 9.45pm: Street signs are collected

PROPOSAL

The road closures be approved subject to the submitted Traffic Control Plans and [Council's Standard Conditions for Road Closures](#).

Additional Recommendations:

1. Update Detour Plan as there is a No Right Turn at the intersection of Kembla Street and Burelli Street northbound. Detour eastbound only via Market Street instead. Clear signage to be provided at Crown St to continue straight to Market St.

2. Notification to the affected members of the public must be provided 2 weeks before and have a clear point of contact (name and contact phone number).
3. VMS boards are to be provided a minimum of 2 weeks before on Corrimal Street in both directions.
4. The applicant is to inform the Win Entertainment Centre of the proposed closure. There is an event on the same day with approximately 1000 attendees, therefore the applicant must liaise with them prior to the event.

CONSULTATION AND COMMUNICATION

Consultation by the applicant with affected residents and businesses to be carried out prior to the event.

BACKGROUND

3. WOLLONGONG, Simpson Place, Church, Kembla, Burelli and Crown Streets – Ward 2 – Wollongong ANZAC Day Parade

Wollongong RSL have proposed road closures for Church Street and Burelli Street for a short march for the Dawn Service which will leave the club building in Church Street and proceed across Burelli Street to the Cenotaph in McCabe Park. The closure will take place between 4.30am and 6am. The Dawn Service is to begin at 5am.

The main Wollongong Anzac Day March will involve road closures of Kembla, Burelli and Church Streets and Simpson Place from 9.00am until 12pm on Anzac Day. The parade will assemble within the Wollongong Mall with the motor vehicles assembling in Kembla Street. Once the vehicles have cleared Kembla Street the main parade will proceed along Kembla Street from the Mall to Burelli and Church Streets where the parade will proceed past the intersection with Stewart Street and disburse through the car park at McCabe Park.

Timing is as follows:

- 3.45am: TMS onsite
- 4.30am: Install Dawn Service Road Closure
- 5.00am: Dawn Service to Commence
- 5.55am: Remove mitigation vehicles
- 6.00am: Remove road closures
- 9.00am: Install road closures
- 9.05am: Install mitigation vehicles
- 9.15am: Vintage cars form up on eastern side of Kembla St
- 9.45am: Police escort arrives
- 10.00am: ANZAC Day March commences
- 11.00am: ANZAC Day march concludes
- 12.00pm: Roads opened

PROPOSAL

The road closures be approved subject to the submitted Traffic Control Plans and [Council's Standard Conditions for Road Closures](#).

Additional Recommendations:

1. VMS boards to be set up on the road 2 weeks prior to the event to warn drivers of the upcoming closures.
2. Detour sign to be installed at the intersection of Kenny St and Burelli St
3. Applicant to apply for a Road Occupancy License (ROL)

CONSULTATION AND COMMUNICATION

Councils Events Team have confirmed they will be consulted with Bus Services, Taxi's and NSW Police prior to Traffic Committee.

It is a condition of approval that the applicant consults with residents and businesses who may be affected by the road closure.

BACKGROUND

4. MARSHALL MOUNT, Various Streets – Ward 3 – Ken Dinnerville Memorial Road Race and Barbara Wyles Handicap

Illawarra Cycle Club on behalf of AusCycling has applied to Council to run the Ken Dinnerville Memorial Road Race and Barbara Wyles Handicap on the 4 June 2023 from 7.30am to 12.30pm. A similar event was approved at the 28 June 2022 Traffic Committee meeting for the Australian Juniors and Masters Road Nationals championships that was held in September 2022. The current proposal uses the same course that was previously approved and involves road closures on the following roads:

- Avondale Road
- Huntley Road
- Marshall Mount Road

A VMS will be installed 1 week prior to event on Huntley Road just west of Princes Highway Dapto. As was the case for the previous road race, Council requires the addition of VMS units at Calderwood Road/Marshall Mount Road and Yallah Road/Princes Highway.

An escort vehicle will be used to assist residents accessing their properties and access for emergency vehicles will be maintained at all times.

The police have been informed of the event. Lake Illawarra Police have requested AusCycling process the required event application upon completion of TMP.

PROPOSAL

Plans be approved.

Additional Recommendations:

1. The road closures be approved subject to the submitted [Council's Standard Conditions for Road Closures](#)
2. Additional VMS(s) at Calderwood Road/Marshall Mount Rd and Yallah Road/Princes Highway are required.
3. All VMS notification to be 2 weeks prior to the event.
4. Approval is granted on roads within the Wollongong LGA boundary. The Applicant is to contact Shellharbour City Council for approvals within their LGA.
5. Community letter box drop to impacted residents/business at least 2 weeks prior and include contact person and number.
6. The applicant is to apply for Road Occupancy License (ROL) through TfNSW due to the noted impacts to the state road ie. Tongarra Road Albion Park.
7. The applicant is to liaise with Premier Illawarra directly as per their TMP commitment to ensure minimal disruption to public transport.

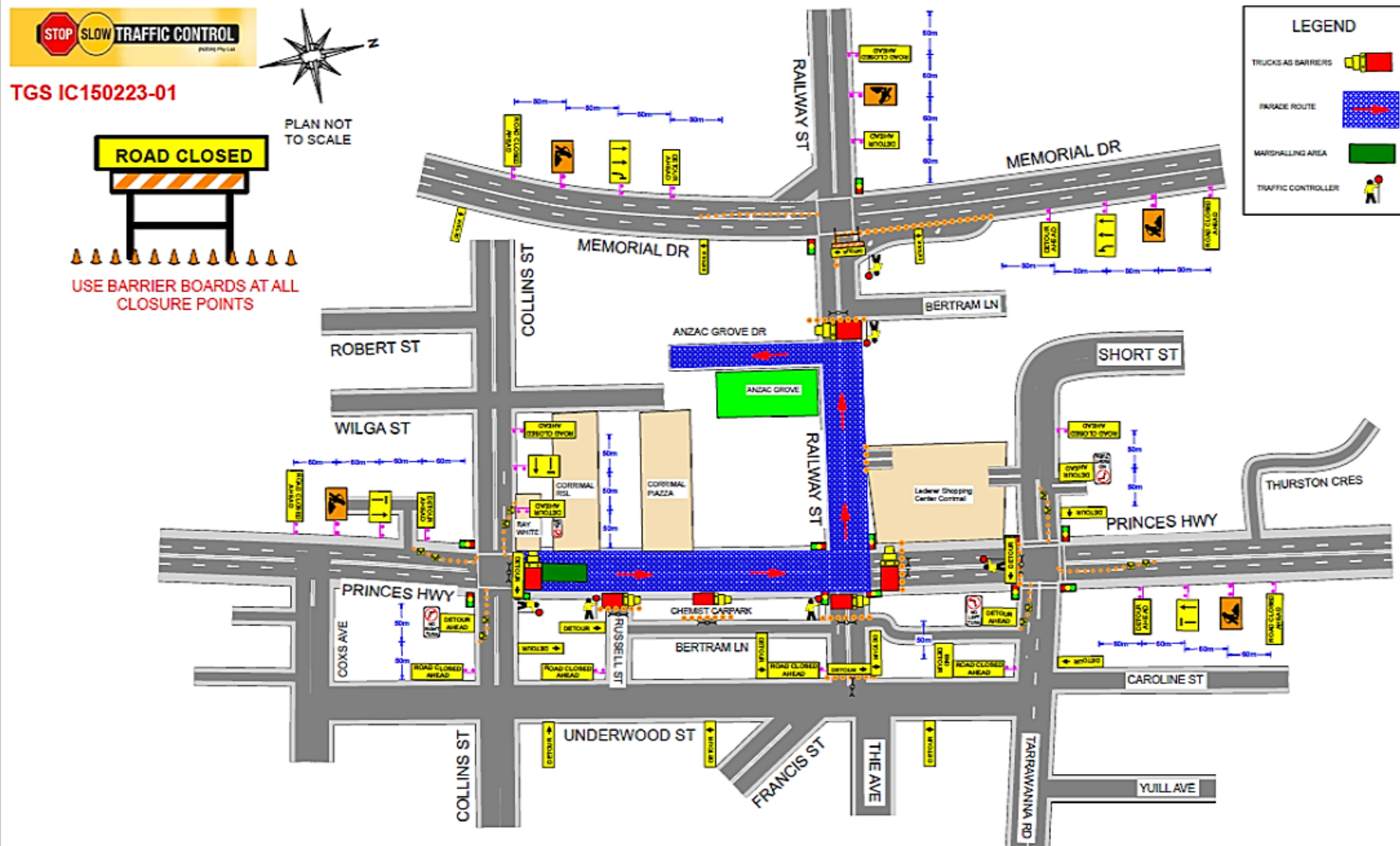
CONSULTATION AND COMMUNICATION

The proponent is to carry out community consultation in advance of the event and manage any reasonable resident concerns.

PLANNING AND POLICY IMPACT

[CSP Strategy and DP Services](#)

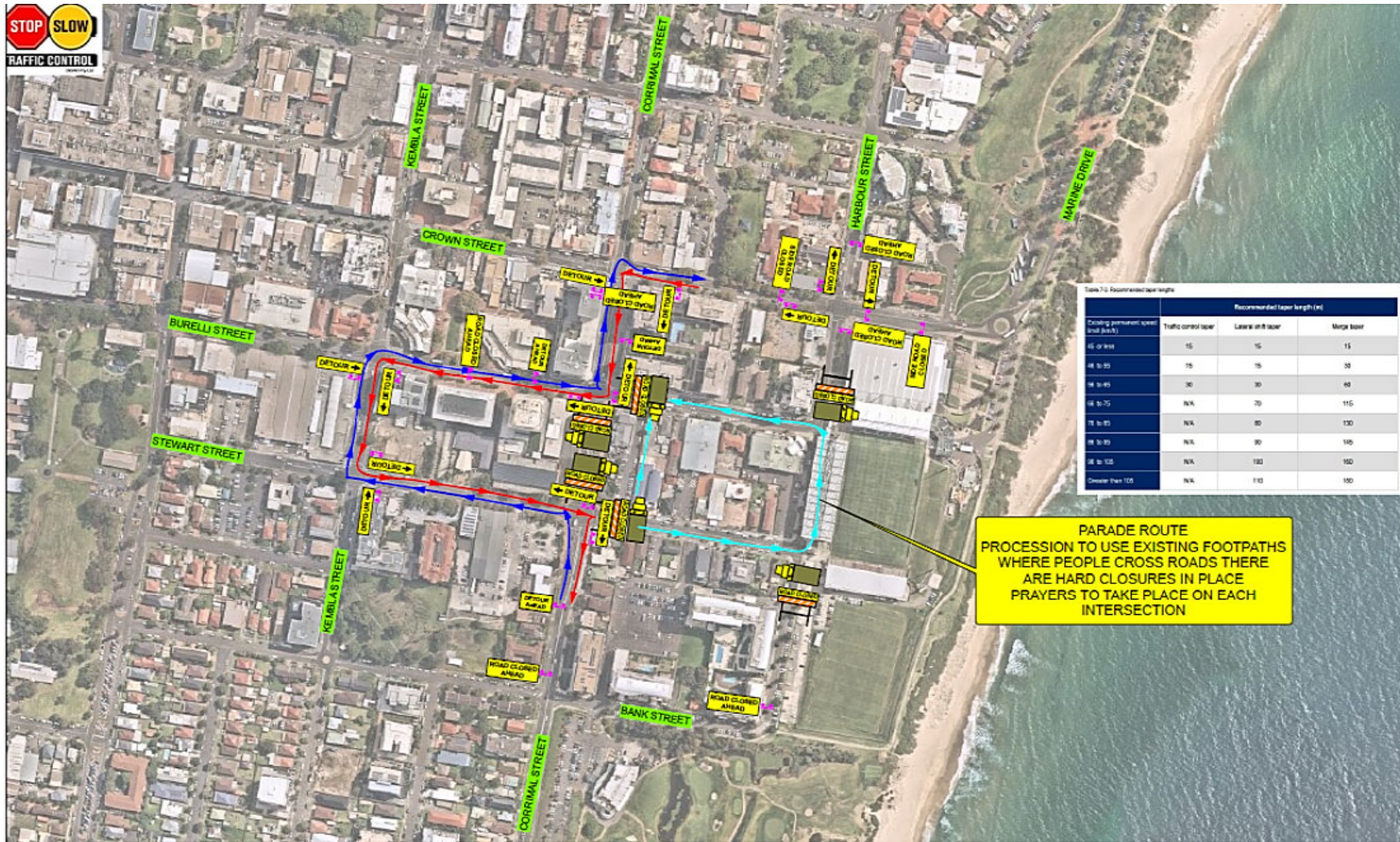
This report contributes to the delivery of Our Wollongong 2032 Goal "We have affordable and accessible transport". It specifically delivers on the core business activities as detailed in the Transport Services.



CORRIMAL RSL SUB BRANCH ANZAC DAY DAWN SERVICE 2023

	TGS #: IC-150223-01	Client: Corrimal RSL ANZAC Day 2023	Description of the works: ANZAC Day March from Corrimal RSL Sub Branch. Parade will commence outside the RSL on Princes Highway and travel south then left into Railway St and finish at the War Memorial in ANZAC Grove.	Revisions	Date	Rev	Comments	Drawn By: Isabelle Curran TCT 0030130	
		Road Name: Princes Highway between Collins St & Short St			13/04/18	00	Initial Design		
		Suburb: Corrimal			22/02/19	01	Routine Revision for 2019		
					22/02/22	—	Routine Revision for 2022	Checked By: Allan Smith	
					15/02/23	02	Routine Revision for 2023		








	Recommended tape length (m)		
Catalog permanent speed limit (km/h)	Traffic control tape	Lane shift tape	Merge taper
45 or less	15	15	15
45 to 55	15	15	30
55 to 65	30	30	60
65 to 75	N/A	70	115
75 to 85	N/A	80	130
85 to 95	N/A	90	145
95 to 105	N/A	100	160
Greater than 105	N/A	110	180

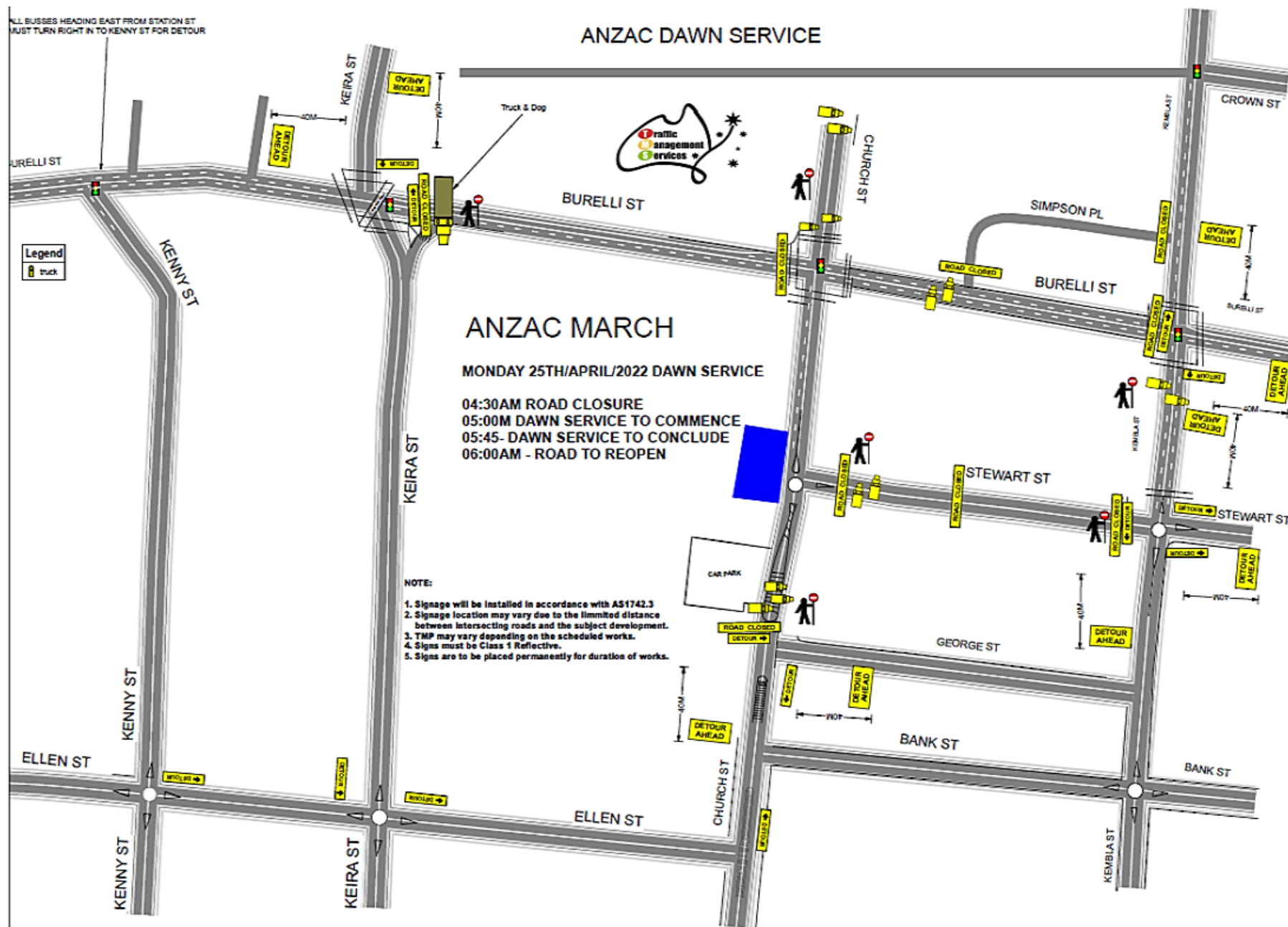
PARADE ROUTE
PROCESSION TO USE EXISTING FOOTPATHS
WHERE PEOPLE CROSS ROADS THERE
ARE HARD CLOSURES IN PLACE
PRAYERS TO TAKE PLACE ON EACH
INTERSECTION

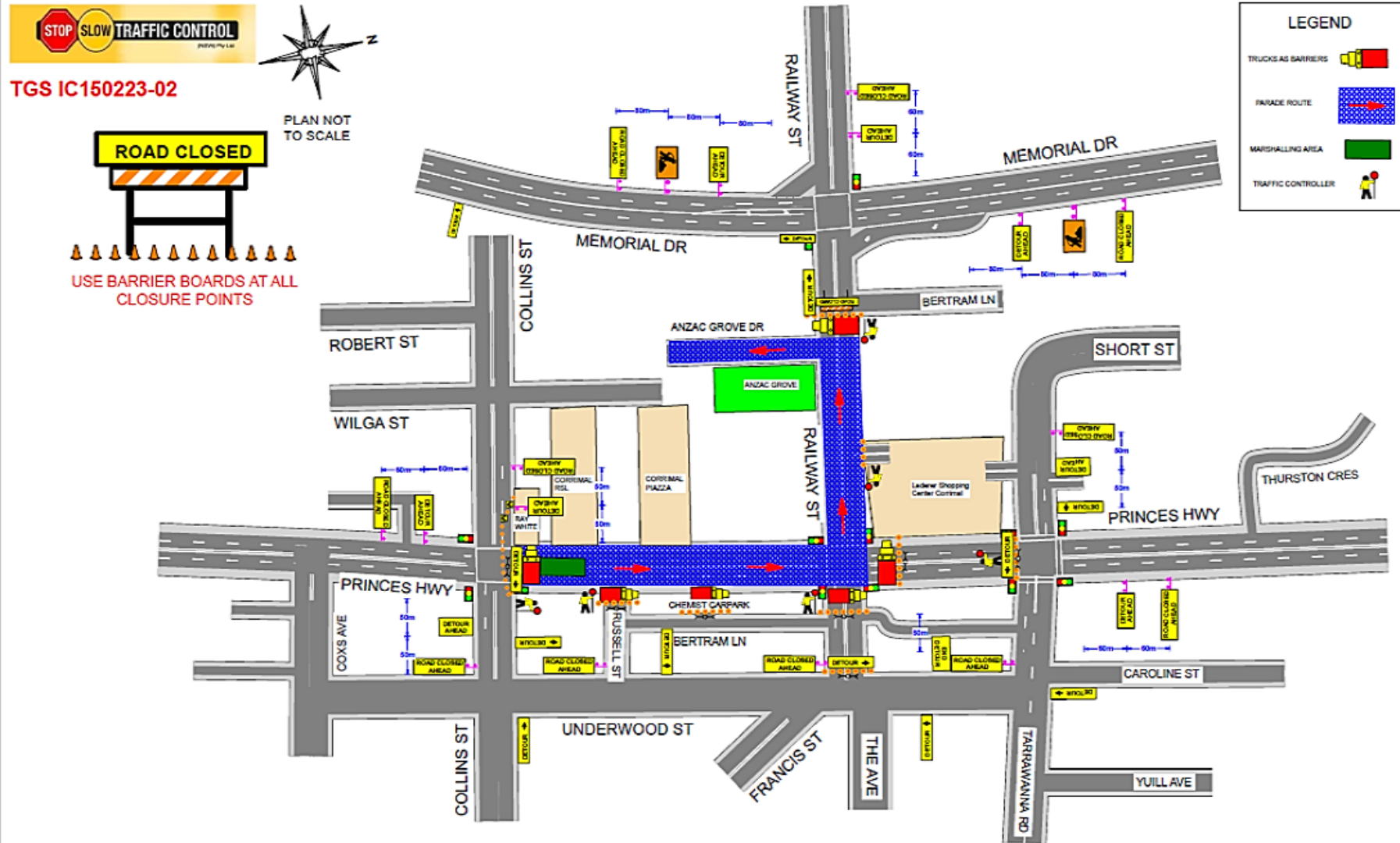
This plan shall be setup in accordance with AS 1742.3-2019 and Traffic Control Devices at Worksites The RMS "Traffic Control at Worksites Manual V5" STOP SLOW TRAFFIC CONTROL below no responsibility for the implementation of this TGS when not directly involved in carrying out the subject works

Sign locations may differ to what is represented on this Traffic Plan due to Bus Stops, Driveways & other various permanent features

Consider Pedestrian Management if works encroach on footpaths, do not direct pedestrians onto footpath unless proper measures are in place to conform with RMS Worksite Manual V5 & AS 1742.3

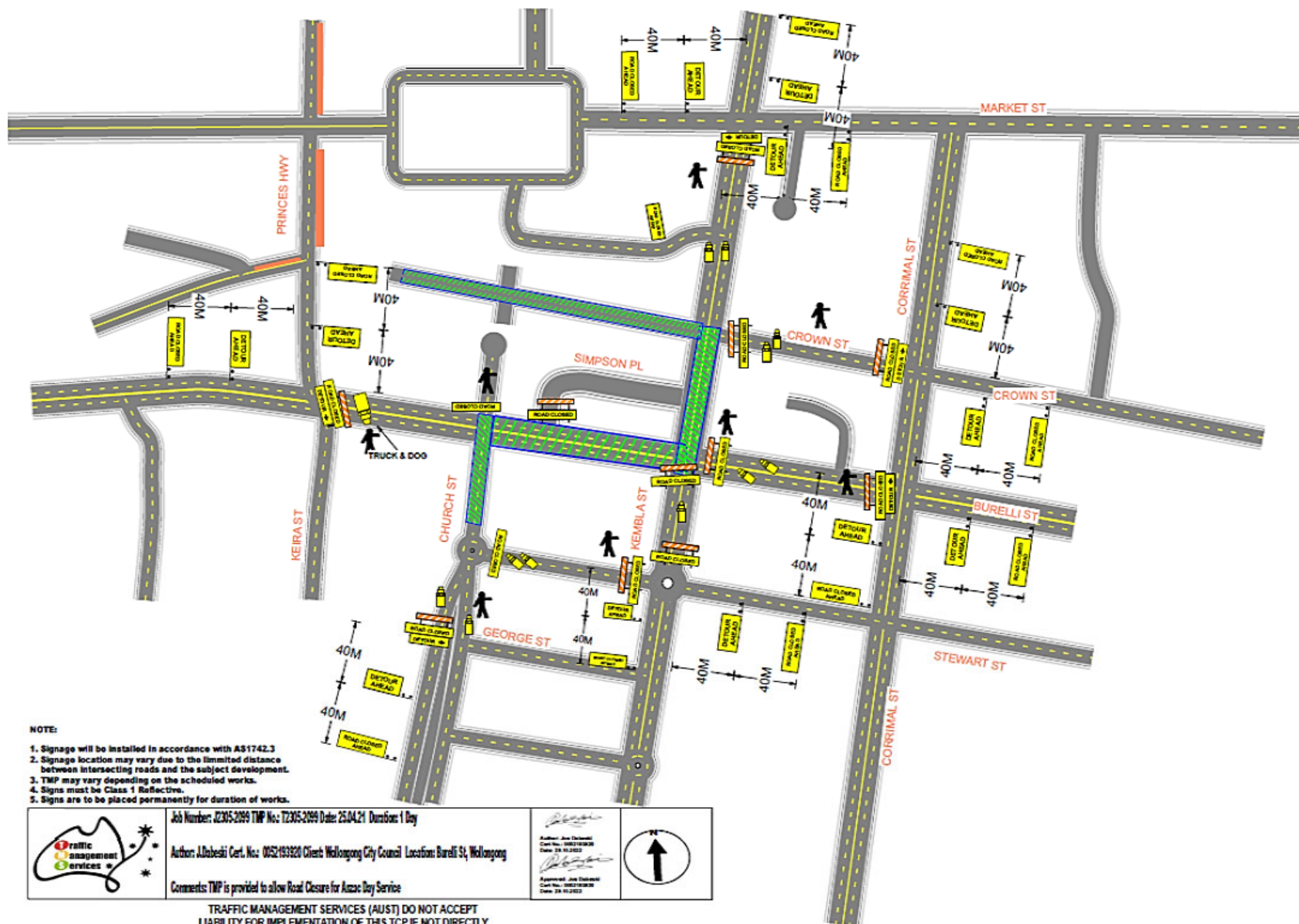
	TGS #:	Client:	Macedonian & Greek Orthodox	Description of the works:	<div> <div> <div>Date</div> <div>Rev</div> <div>Comments</div> </div> <div> <div>04/04/2</div> <div>01</div> <div>Original Date</div> </div> <div> <div>15/02/23</div> <div>02</div> <div>Revision Date</div> </div> <div> <div>—</div> <div>—</div> <div></div> </div> <div> <div>—</div> <div>03</div> <div></div> </div> <div> <div>—</div> <div>—</div> <div></div> </div> </div>	<div> <div> <div>Drawn By:</div> <div>Isabelle Curran</div> </div> <div> <div>Checked By:</div> <div>Steven Murray</div> </div> </div>
	IC-130223-02	Road Name:	Stewart St Burrelli St & Harbour St			SPECIAL EVENT: ROAD CLOSURES AND DETOUR
 	Suburb:	Wollongong	- Saving The Cross Procession & Orthodox Easter Procession			



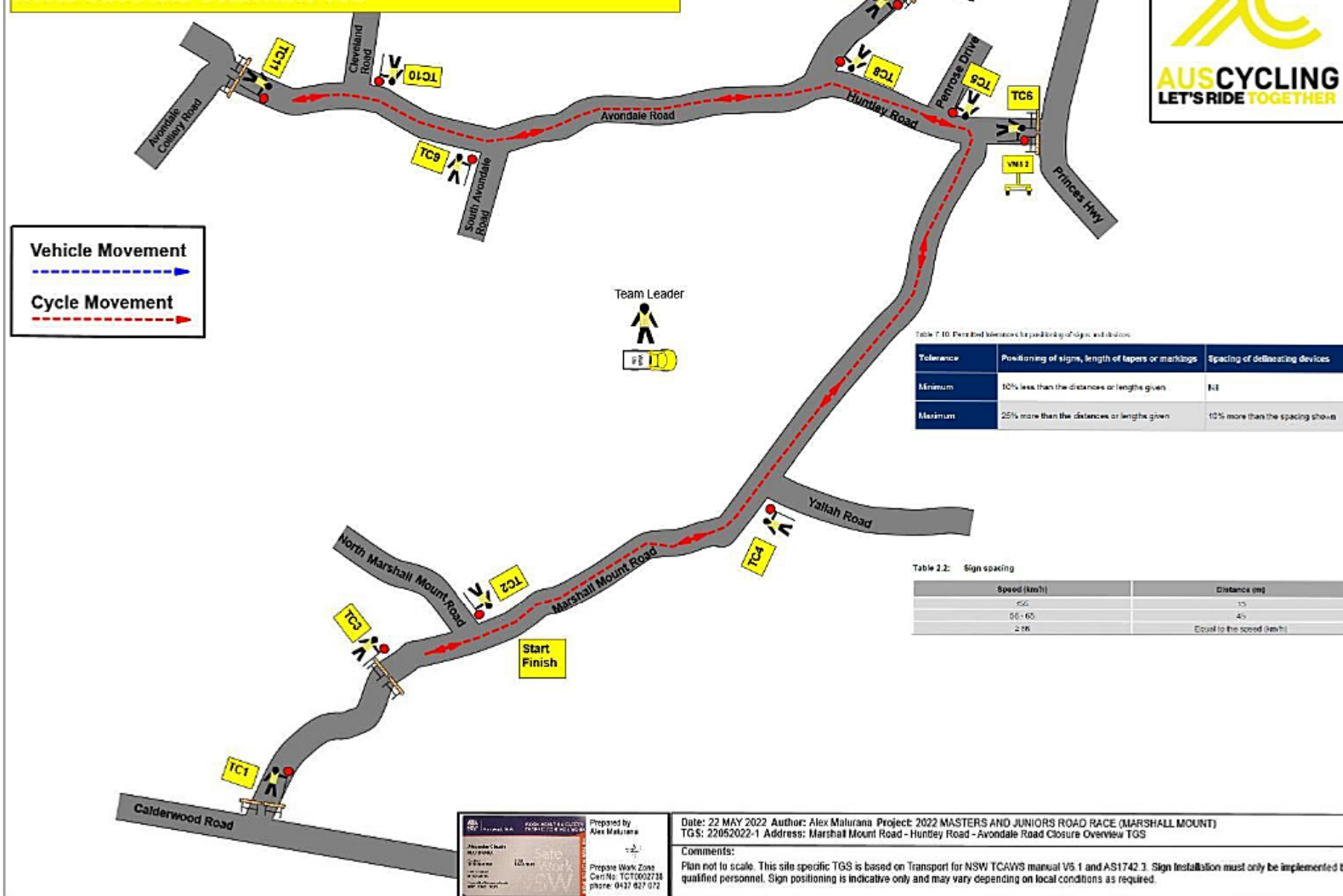


CORRIMAL RSL SUB BRANCH ANZAC DAY DAWN SERVICE 2023

	TGS #:	Client:	Description of the works:	Date	Rev	Comments	Drawn By:
	IC-150223-02	Corrimal RSL ANZAC Day 2023	ANZAC Day March from Corrimal RSL Sub Branch. Parade will commence outside the RSL on Princes Highway and travel south then left into Railway St and finish at the War Memorial in ANZAC Grove.	13/04/18	00	Initial Design	Isabelle Curran
	Road Name:	Princes Highway between Collins St & Short St		22/02/19	01	Routine Revision for 2019	TCT 0030130
	Suburb:	Corrimal		22/02/22	--	Routine Revision for 2022	Checked By: Allan Smith
				15/02/23	02	Routine Revision for 2023	



MARSHALL MOUNT RD - HUNTLEY RD - AVONDALE RD ROAD CLOSURE OVERVIEW TGS



Prepared by
Alex Makurana
Prepare Work Zone
Cert No: TCT0002738
phone: 0437 627 972

Date: 22 MAY 2022 Author: Alex Makurana Project: 2022 MASTERS AND JUNIORS ROAD RACE (MARSHALL MOUNT)
 TGS: 22052022-1 Address: Marshall Mount Road - Huntley Road - Avondale Road Closure Overview TGS
 Comments:
 Plan not to scale. This site specific TGS is based on Transport for NSW TCAWS manual V5.1 and AS1742.3. Sign installation must only be implemented by qualified personnel. Sign positioning is indicative only and may vary depending on local conditions as required.

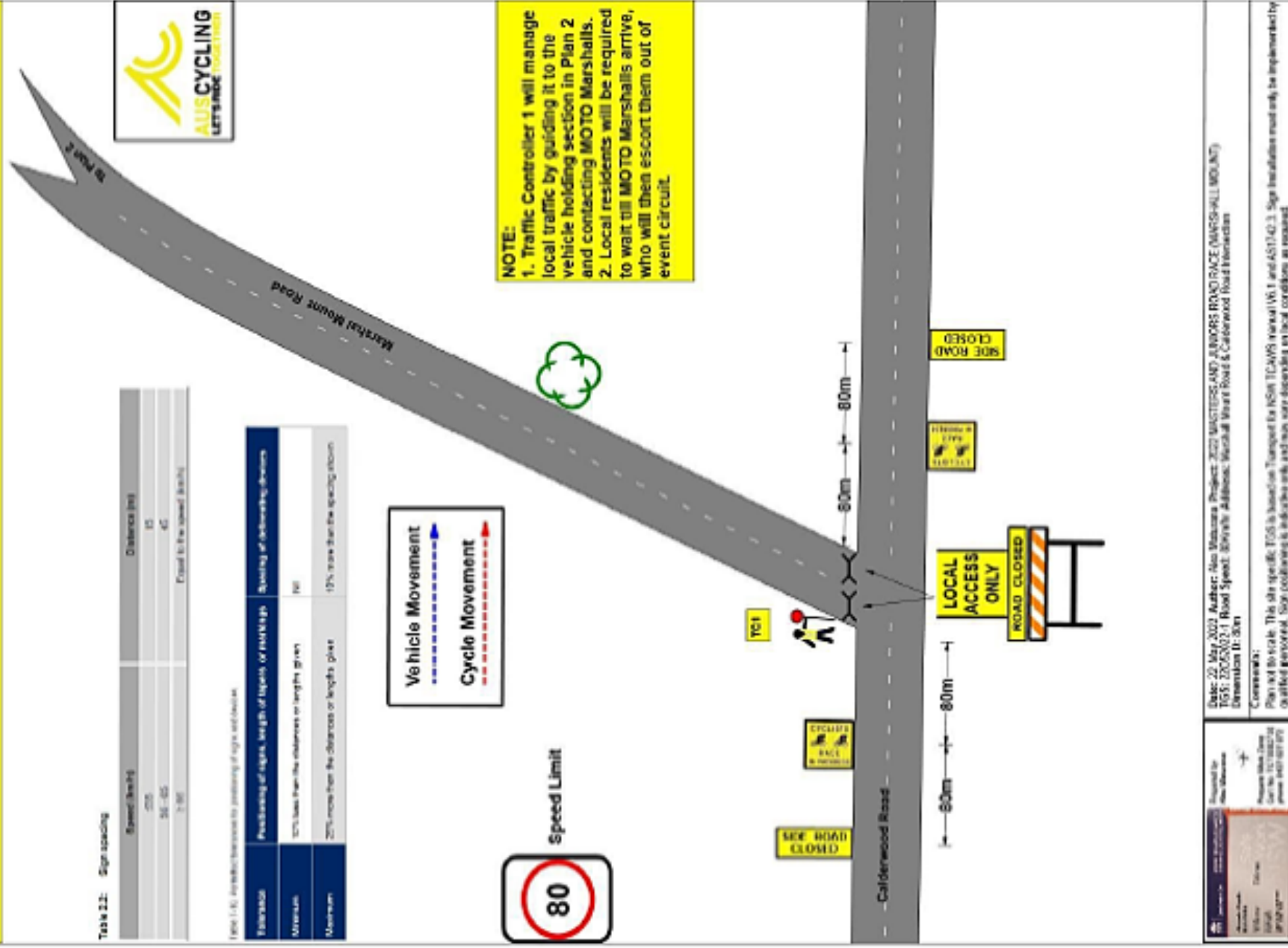
PLAN 1 - MARSHALL MOUNT ROAD & CALDERWOOD ROAD INTERSECTION TGS
Volume: Project 18-0291

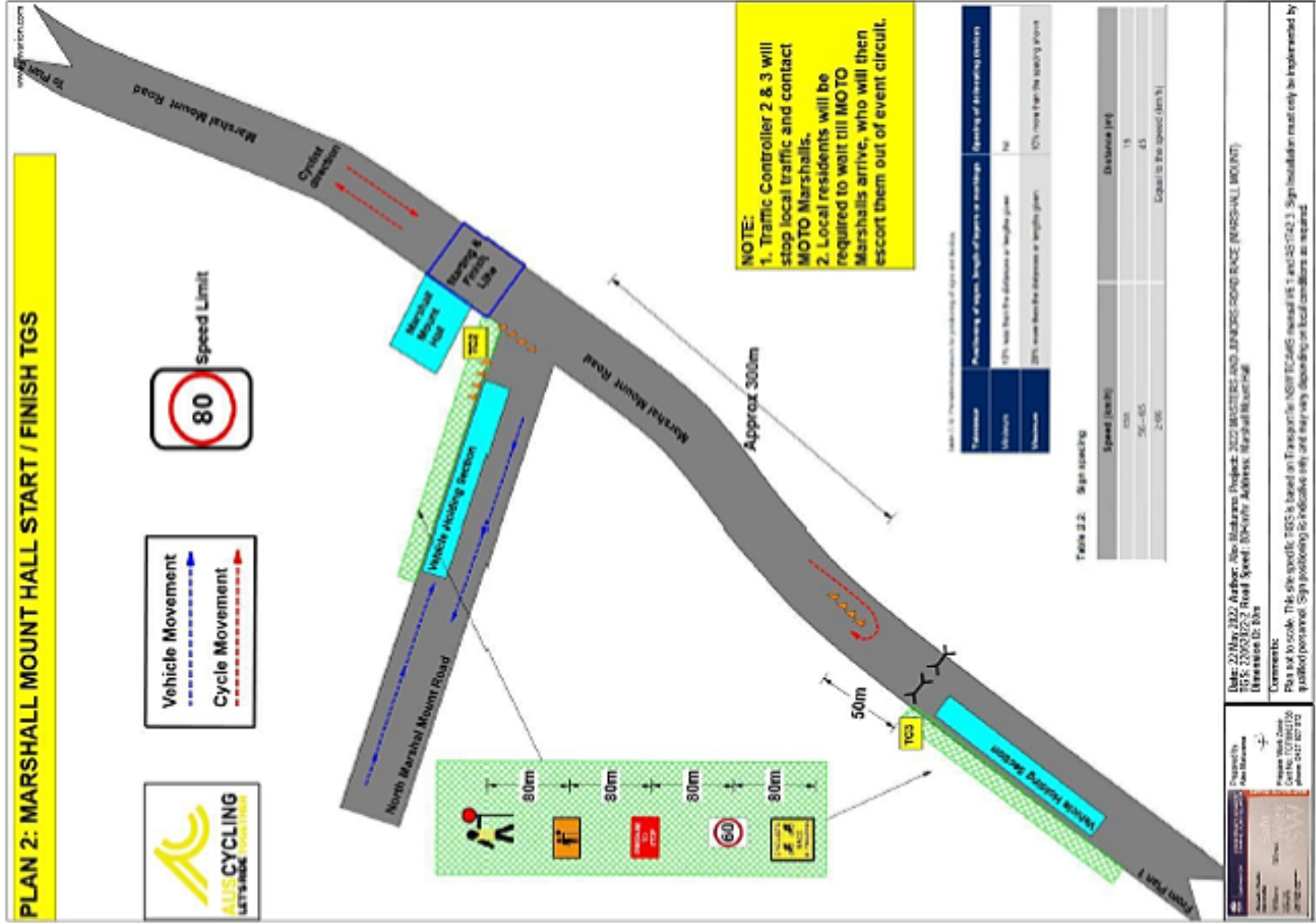
Table 2.2: Sign spacing

Speed (km/h)	Distance (m)
0-20	15
20-40	45
40-60	Exceed 150 m

Table 1. (C) Experimental parameters for processing of nylon and dacron

Estimate	Percentage of signs, length of signs, or footcages	Standing at following distance
Maximum	10% less than the distance or length given	No
Minimum	25% more than the distance or length given	10% more than the spacing shown





PLAN 3: MARSHALL ROAD & YALLAH ROAD INTERSECTION TGS

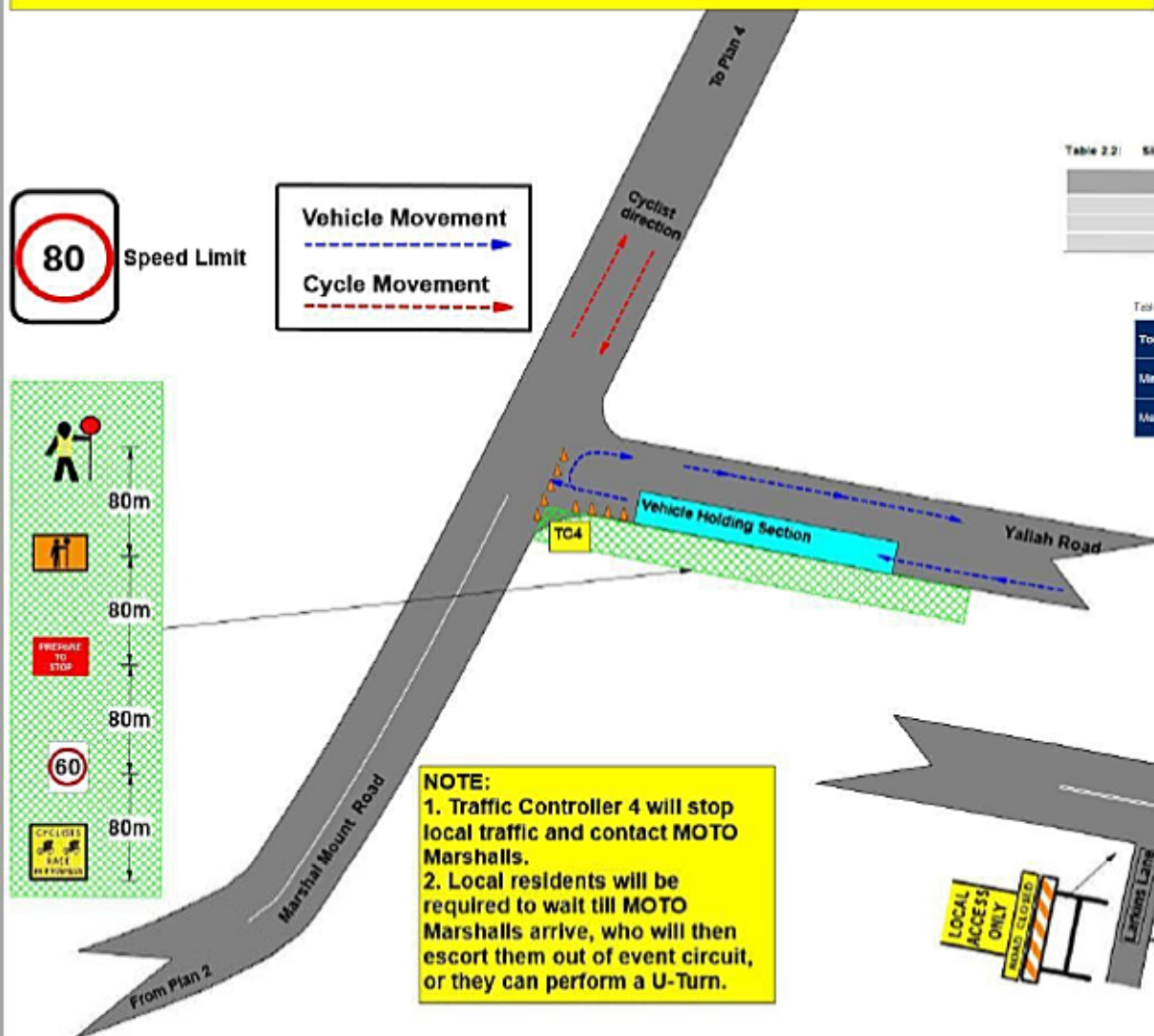


Table 2.2: Sign spacing

Speed (km/h)	Distance (m)
≤ 55	15
56 - 65	40
≥ 66	Equal to the speed (km/h)

Table 7-10: Permitted tolerances for positioning of signs and devices

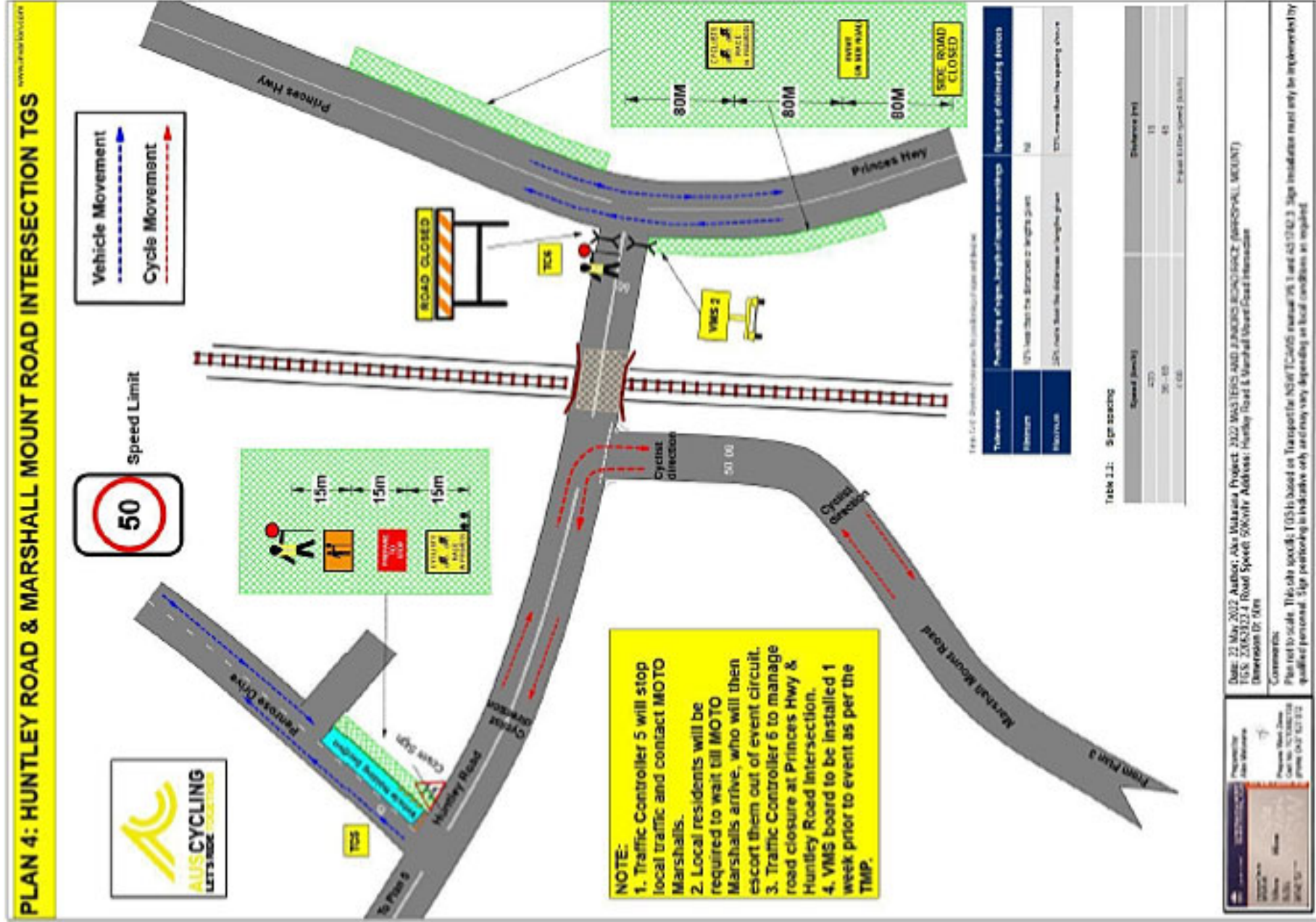
Tolerance	Positioning of signs, length of tapers or markings	Spacing of delineating devices
Minimum	10% less than the distances or lengths given	N/A
Maximum	25% more than the distances or lengths given	10% more than the spacing shown

Prepared by:
Alex Maturana

Prepare Work Zone:
Cen Rex TCT06007320
phone: 8437 827 072

Date: 22 May 2022 Author: Alex Maturana Project: 2022 MASTERS AND JUNIORS ROAD RACE (MARSHALL MOUNT)
TGS: Z2052022-3 Road Speed: 80Kmh Address: Marshall Mount Road & Yallah Intersection
Dimension D: 80m

Comments:
Plan not to scale. This site specific TGS is based on Transport for NSW TCAWS manual V6.1 and AS1742.3. Sign Installation must only be implemented by qualified personnel. Sign positioning is indicative only and may vary depending on local conditions as required.



PLAN 5: HUNTLEY ROAD & AVONDALE ROAD INTERSECTION TGS



Speed Limit

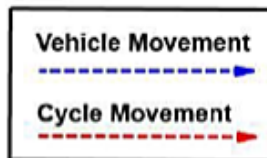
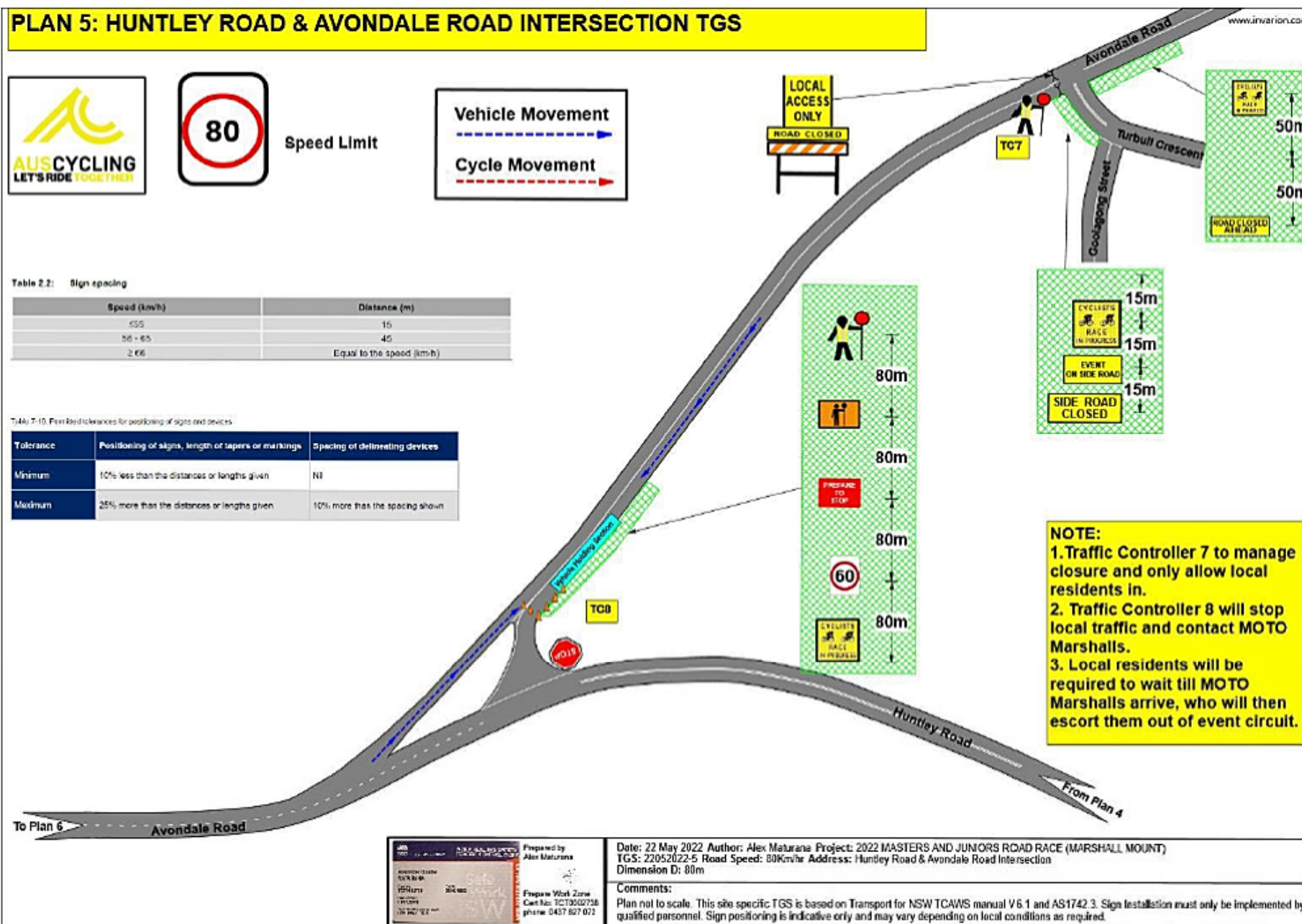


Table 2.2: Sign spacing

Speed (km/h)	Distance (m)
≤55	15
56 - 65	45
≥66	Equal to the speed (km/h)

Table 2.3: Tolerances for positioning of signs and devices

Tolerance	Positioning of signs, length of tapers or markings	Spacing of delineating devices
Minimum	10% less than the distances or lengths given	Nil
Maximum	25% more than the distances or lengths given	10% more than the spacing shown



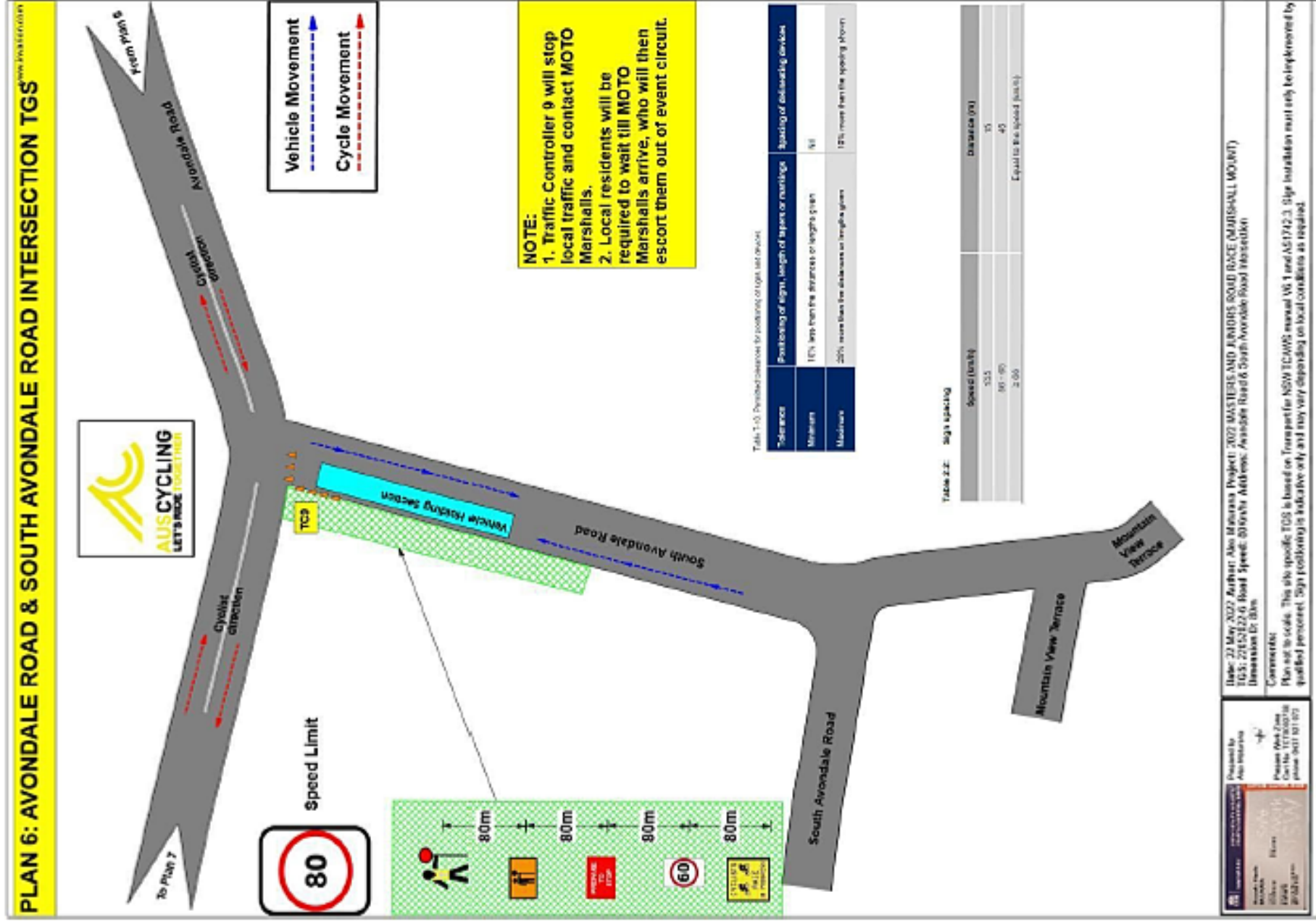
NOTE:
1. Traffic Controller 7 to manage closure and only allow local residents in.
2. Traffic Controller 8 will stop local traffic and contact MOTO Marshalls.
3. Local residents will be required to wait till MOTO Marshalls arrive, who will then escort them out of event circuit.

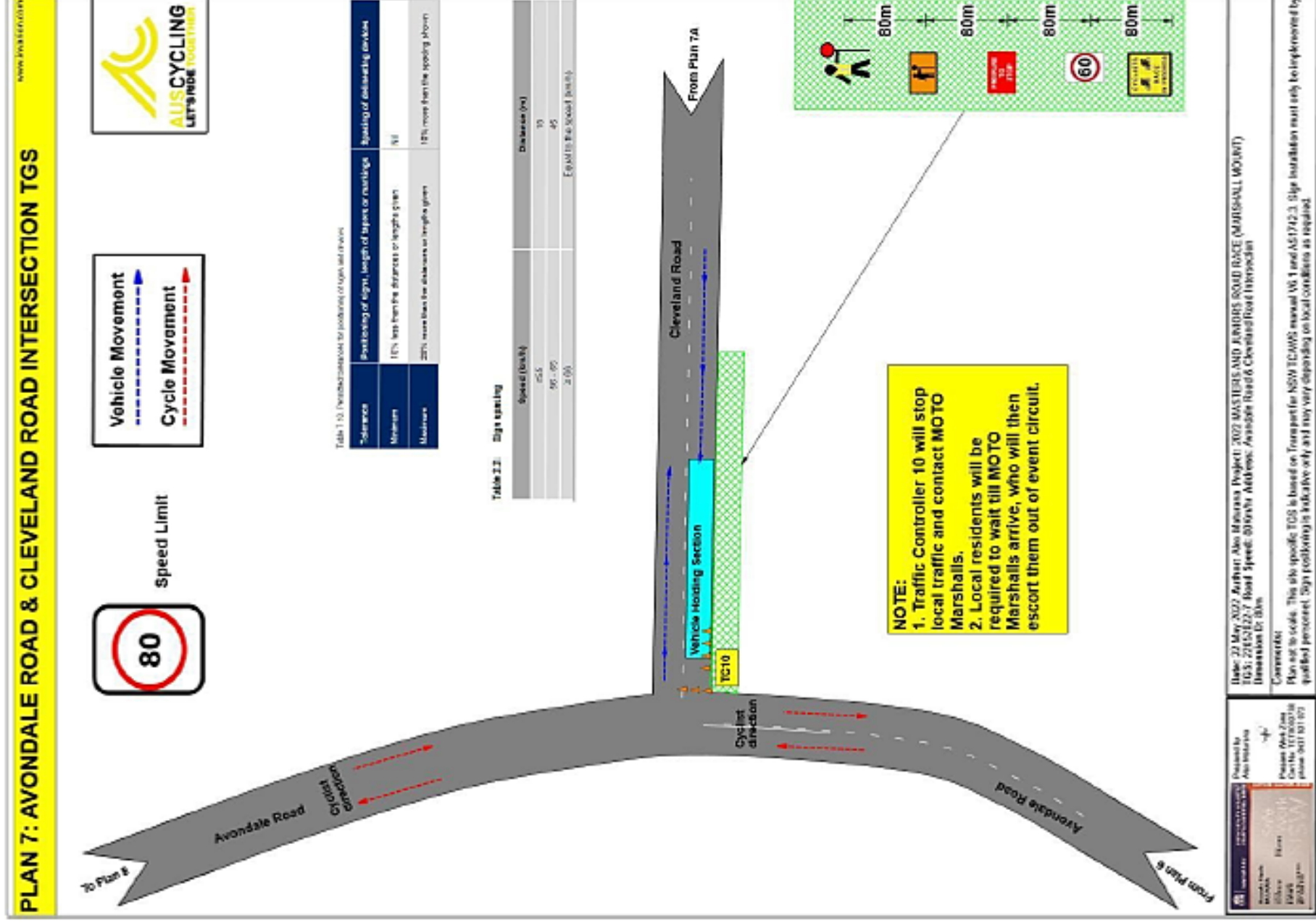



Date: 22 May 2022 Author: Alex Maturana Project: 2022 MASTERS AND JUNIORS ROAD RACE (MARSHALL MOUNT)
TGS: 22052022-5 Road Speed: 80km/hr Address: Huntley Road & Avondale Road Intersection
Dimension D: 80m

Comments:

Plan not to scale. This site specific TGS is based on Transport for NSW TCAMS manual V6.1 and AS1742.3. Sign installation must only be implemented by qualified personnel. Sign positioning is indicative only and may vary depending on local conditions as required.







PLAN 8: AVONDALE COLLIERY ROAD & AVONDALE ROAD INTERSECTION TGS

www.invarion.com

