

## ITEM 9

## CITY OF WOLLONGONG TRAFFIC COMMITTEE MINUTES OF MEETING HELD 14 FEBRUARY 2023

The City of Wollongong Traffic Committee meeting has been held on 14 February 2023. The recommendations of items listed in Section 3 and 5 of the Traffic Committee Minutes, relating to temporary road closures, are referred to Council for consideration. Temporary road closures, in accordance with the Regulations on public roads for works or events by independent parties, must be considered by Council. Road closures are not considered under delegated authority to the General Manager.

The items in Section 2, 4 and 6 of Local Traffic Committee Minutes are endorsed under delegated Authority of the General Manager and do not require referral to Council. Items that appear in sections 2 and 4 to 5 of previous Wollongong Traffic Committee will form part of the published minutes.

### RECOMMENDATION

In accordance with the delegated authority to Council, the Minutes and Recommendations of the Wollongong Traffic Committee held on 14 February 2023 in relation to regulation of Traffic as outlined within this report, be adopted.

### REPORT AUTHORISATIONS

Report of: Jeremy Morgan, Manager Infrastructure, Strategy + Planning  
Authorised by: Joanne Page, Director Infrastructure + Works

### ATTACHMENTS

- 1 TriTheGong - Attachment 1
- 2 TriTheGong - Attachment 2
- 3 TriTheGong - Attachment 3
- 4 TriTheGong - Attachment 4
- 5 TriTheGong - Attachment 5
- 6 TriTheGong - Attachment 6
- 7 TriTheGong - Attachment 7
- 8 TriTheGong - Attachment 8
- 9 TriTheGong - Attachment 9
- 10 TriTheGong - Attachment 10
- 11 TriTheGong - Attachment 11
- 12 TriTheGong - Attachment 12
- 13 TriTheGong - Attachment 13
- 14 TriTheGong - Attachment 14
- 15 TriTheGong - Attachment 15
- 16 TriTheGong - Attachment 16
- 17 Crane Installation Kembla St

### BACKGROUND

#### 1 WOLLONGONG, Various Streets – Ward 2 – TriTheGong, 23 April 2023

Council has received an application for the annual TriTheGong Triathlon Festival, which is proposed to take place at Lang Park, Wollongong on Sunday, 23 April 2023. The festival will consist of 5 triathlon events. The events will take part within Wollongong Harbour (swim), Lang Park (transition – bike compound) and registration/expo site, with the cycle within the closed route heading out to Towradgi Road, Towradgi via Cliff Road, Squires Way and Pioneer Road. The run is held within Lang Park and on the walking path heading south towards Wollongong Golf Club.

It is proposed to prevent parking on both sides of Cliff Rd from approximately 5pm Saturday 22nd April 2023 through to 2pm Sunday 23rd April 2023.

The following full road closures (TGS-TTGTF-2023) are required from approximately 7am to 2pm Sunday 23rd April 2023:

- 1 Cliff Rd from Marine Dr to George Hanley Dr
- 2 Bourke St from Cliff Rd to the entry of the Novotel North Beach
- 3 Corrimal St from Blacket St to George Hanley Dr
- 4 George Hanley Dr from Cliff Rd to Squires Way
- 5 Squires Way from George Hanley Dr to Pioneer Rd
- 6 Pioneer Rd from Squires Way to Towradgi Rd

Traffic lights required to be changed to flashing amber at the following intersections from approx. 6am – 1pm

- 1 Traffic lights at Squires Way/Innovation Campus
- 2 Traffic lights at Squires Way/Elliotts Rd
- 3 Traffic lights at Pioneer Rd/Towradgi Rd

Roads north of Elliotts Rd are to be opened approx. 11:30am all other roads will be opened approx. 2:00pm.

## PROPOSAL

- 1 The Traffic Committee endorse the road closures subject to the submitted Traffic Control Plans and Council's Standard Conditions for Road Closures.
- 2 A Road Occupancy Licence (ROL) is required for this event

## CONSULTATION AND COMMUNICATION

Notification plan has been provided indicating community consultation being undertaken in line with the Foreshore DA. Residents and businesses in and around Wollongong will receive a letterbox notice with a minimum 14 days notice, with road closures and alternate routes outlined. All access for residents will be maintained throughout the day when it's safe to do so. Access to businesses will be maintained via Traffic Controlled Access. All traffic will be advised to give way to cyclists and follow speed limits. Arrangements have been made with TNSW & local bus companies. Traffic Control measures are included in this document as a result of consultation undertaken by Elite Energy, Wollongong City Council, NSW Police & TfNSW (if required).

## BACKGROUND

### 2 WOLLONONG, 71 – 77 Kembla Street – Ward 2 – Set up of Crane to install Tower Crane

Council has received an application from Traffic Management Services for a full road closure of Kembla Street between Stewart Street and Burelli Street to enable the set-up of a crane to install a tower crane at 71-77 Kembla Street. To mitigate the impact on the road network it was requested that the closure occur on a weekend.

The installation is proposed to occur in daylight hours, as nightworks are not advised due to the impact on residents due to noise and increased safety concerns. The proposed date for the tower cranes installation is for Saturday 4 March 2023 with a backup date of Sunday 5 March 2023.

Further backup dates are provided below:

- Saturday 11.03.2023
- Sunday 12.03.2023
- Saturday 18.03.2023
- Sunday 19.03.2023

## PROPOSAL

The Traffic Committee endorse the road closure subject to the submitted Traffic Control Plans and Council's Standard Conditions for Road Closures.

## CONSULTATION AND COMMUNICATION

The applicant is required to complete consultation requirements in [Council's Standard Conditions for Road Closures](#). Council has contacted bus operators and confirmed there is no impact to bus routes associated with this closure.

## BACKGROUND

### 3 PORT KEMBLA ANZAC March Road Closure

At the Traffic Committee meeting of 29 March 2022, a request had been received and granted for the ANZAC march in Allan St Port Kembla (the request was the same as in past years). The request sought approval to provide road closure for the ANZAC march up to 2026; however, the Minutes did not properly reflect this.

## PROPOSAL

- 1 The road closure be approved for the ANZAC march up to 2026 subject to Council's Standard Conditions for Road Closures and the submitted Traffic Control Plans.
- 2 Hostile vehicle mitigation through parked vehicles at either end of the closed section is to be included as part of traffic control measures.

Note: ANZAC Day road closures for following years are to be notified to Council's Event team two months in advance informing that the event will or will not take place and whether in the current approved format. The applicant must contact NSW Police if it is an on-road event.

## CONSULTATION AND COMMUNICATION

It is a condition of approval that the applicant consult with residents and businesses who may be affected by the road closure.

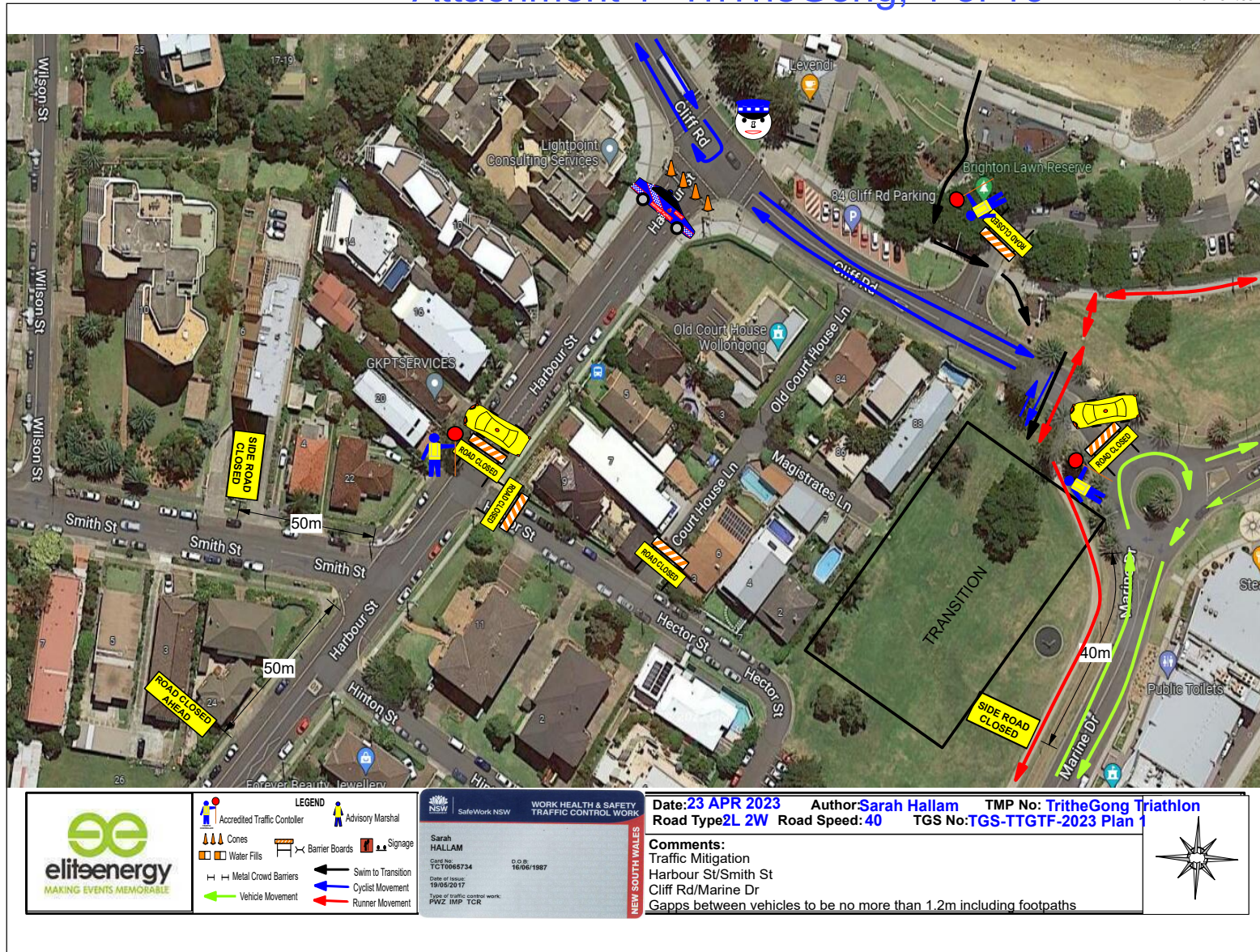
## PLANNING AND POLICY IMPACT

This report contributes to the delivery of Our Wollongong 2032 Goal "We have affordable and accessible transport". It specifically delivers on core business activities as detailed in the Transport Services.



## Attachment 1- TriTheGong, 1 of 16

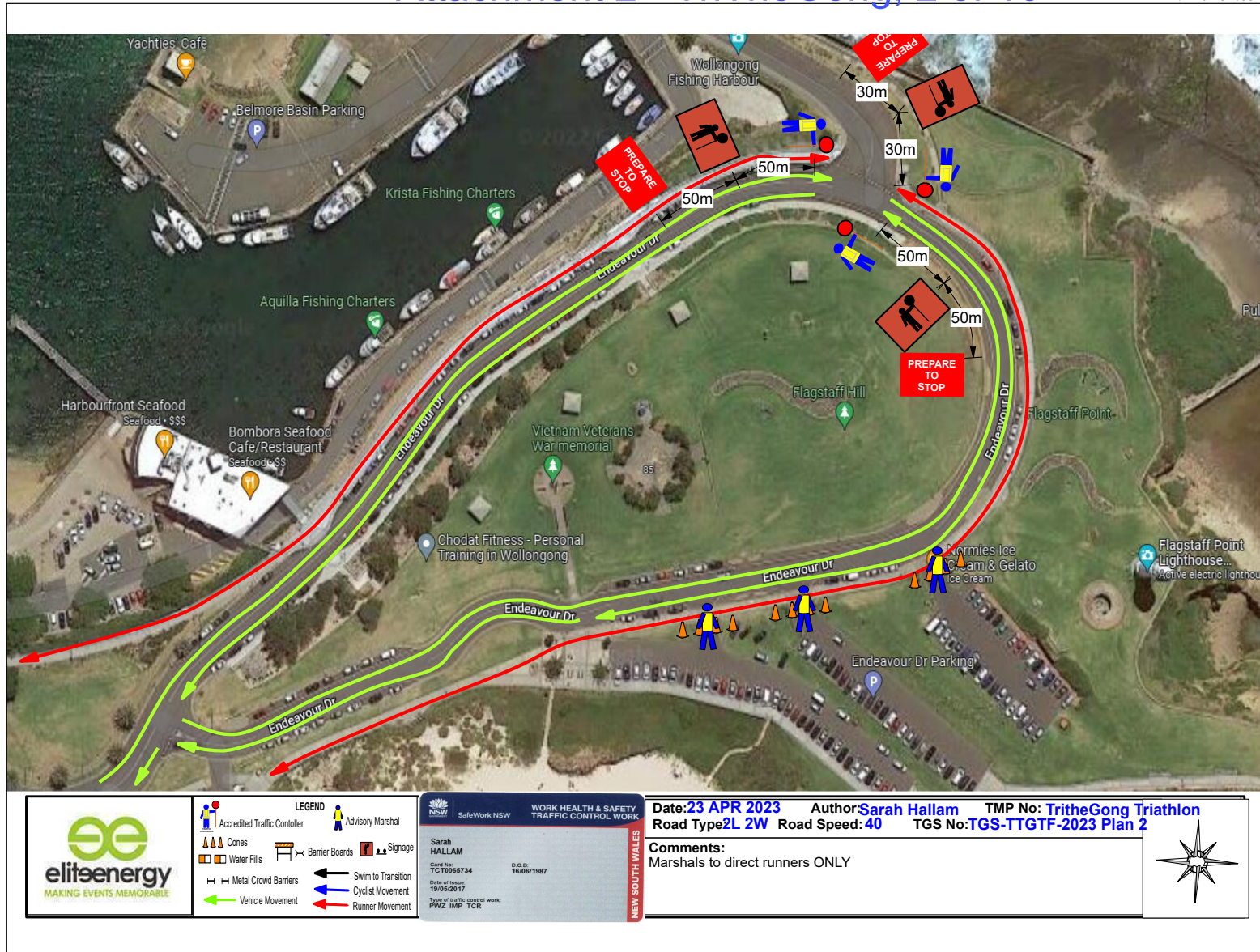
www.invarion.com





## Attachment 2 - TriTheGong, 2 of 16

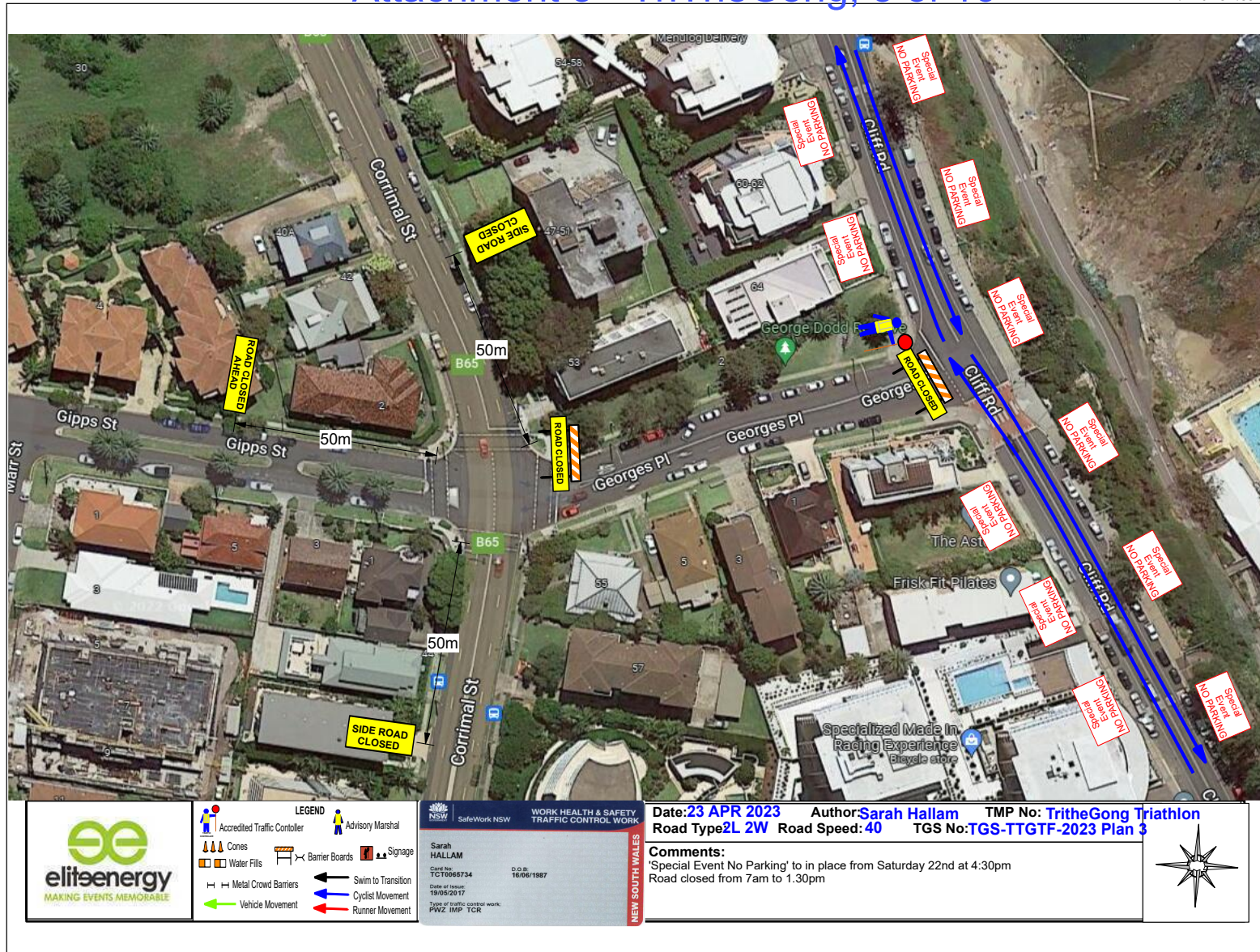
www.invarion.com





## Attachment 3 - TriTheGong, 3 of 16

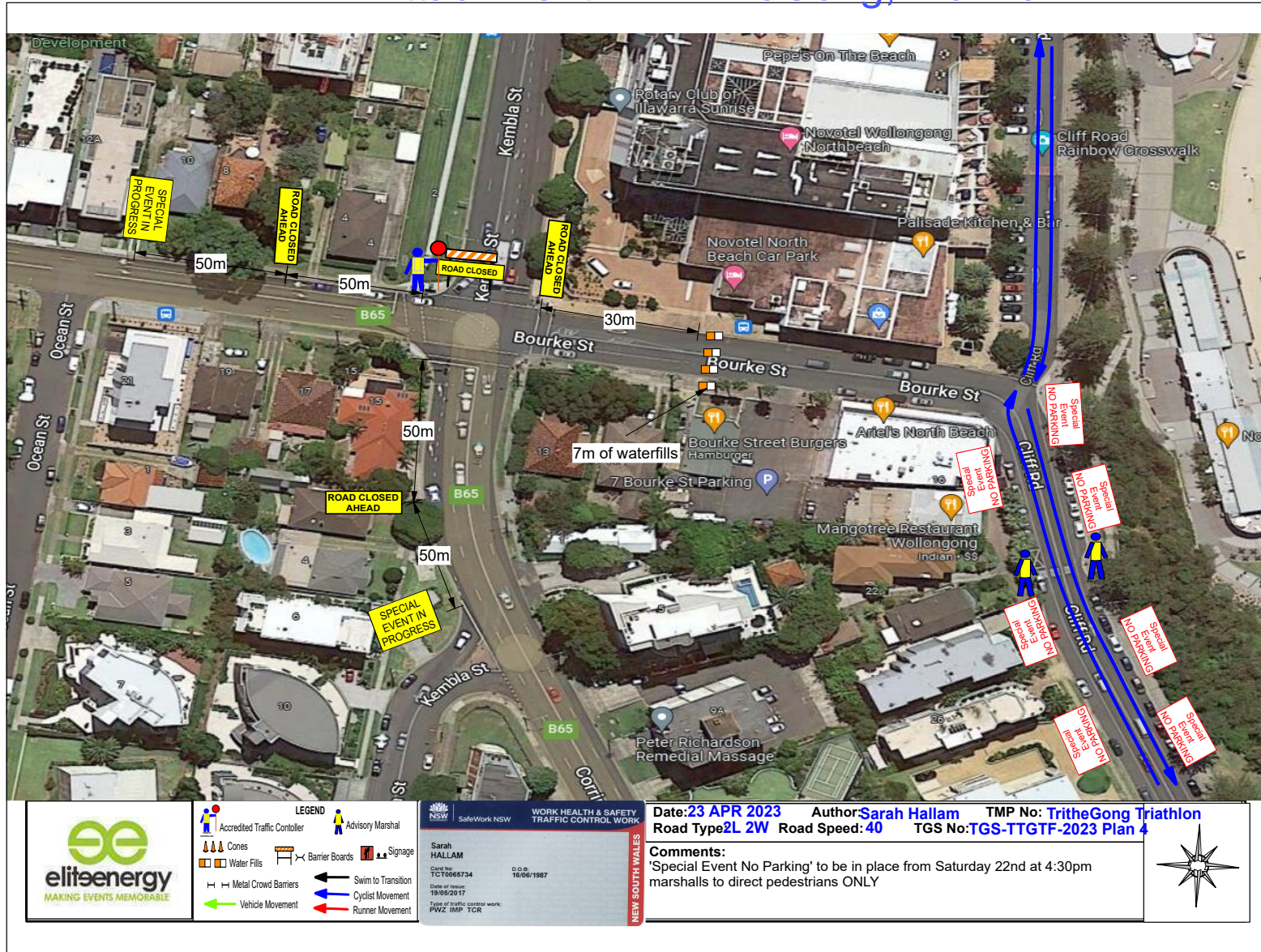
www.invarion.com





## Attachment 4- TriTheGong, 4 of 16

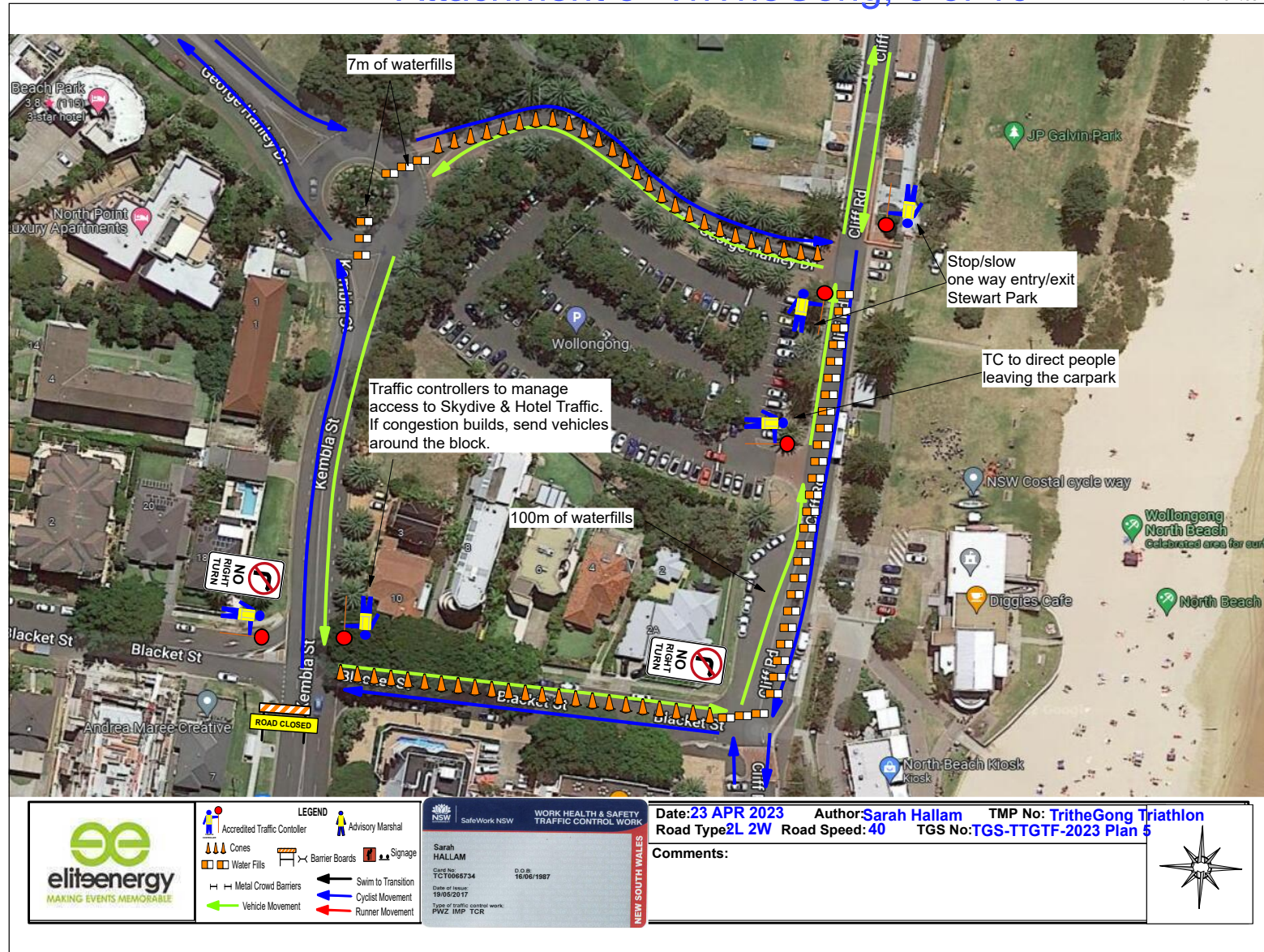
www.invarion.com





## Attachment 5- TriTheGong, 5 of 16

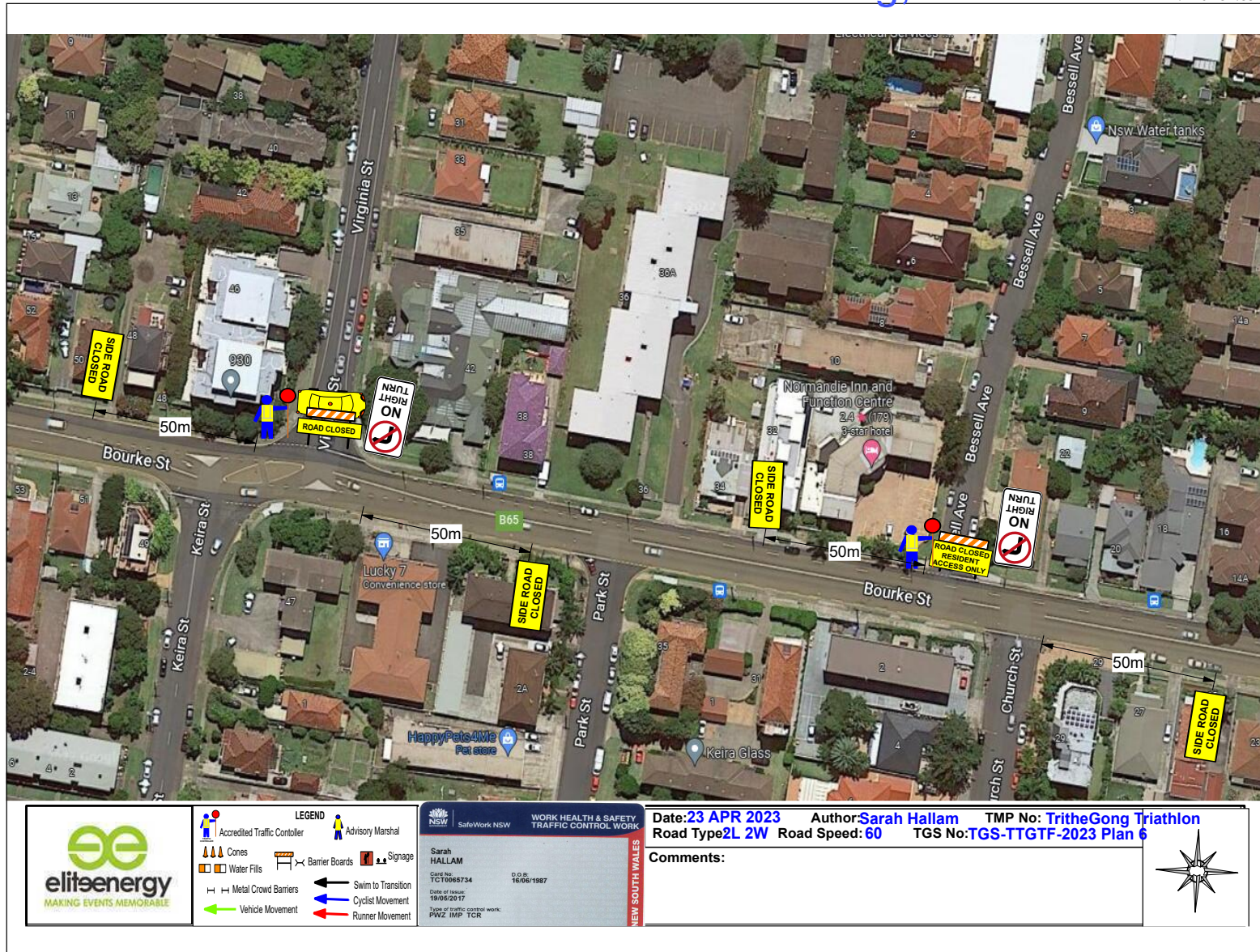
www.invarion.com





## Attachment 6 - TriTheGong, 6 of 16

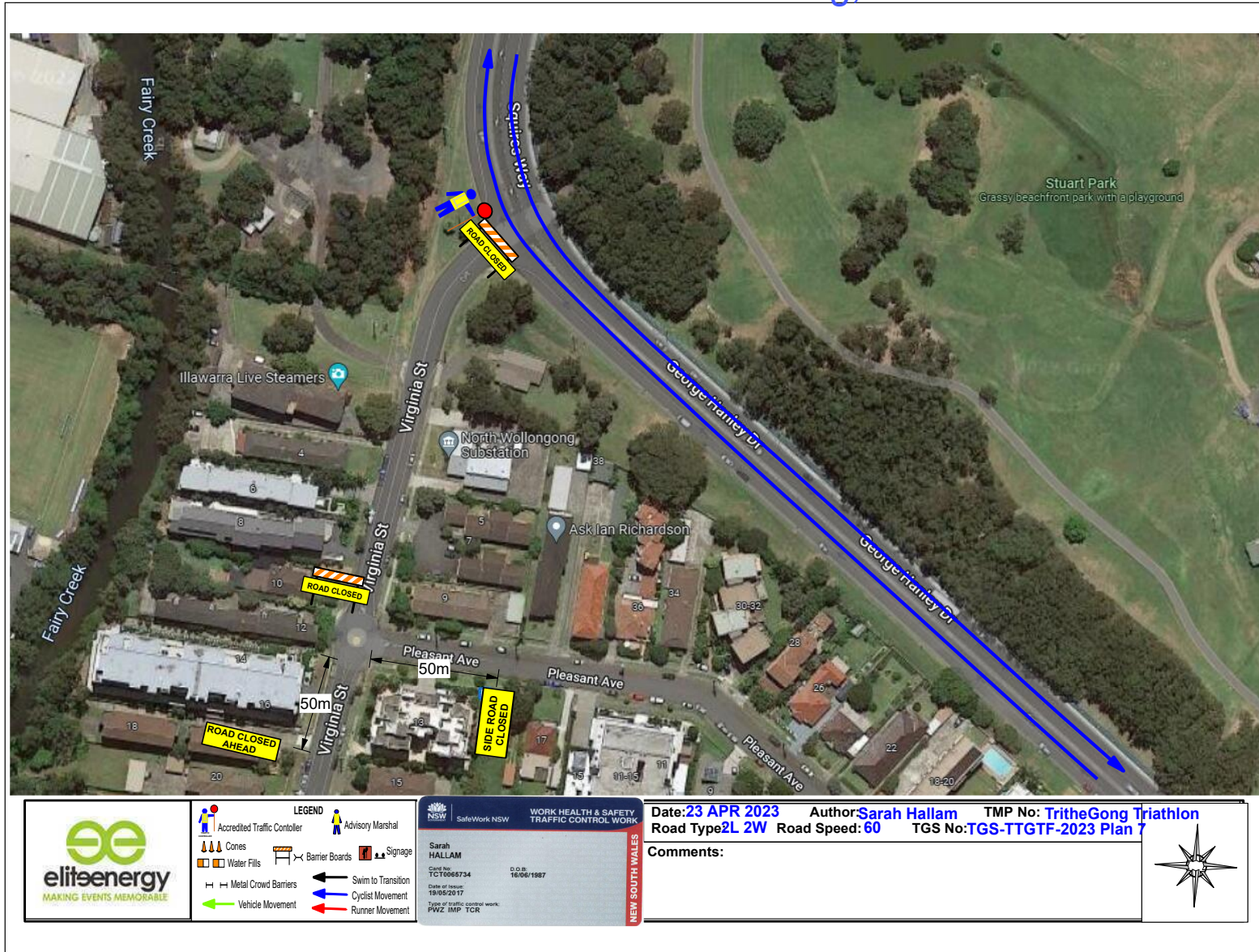
www.invarion.com





## Attachment 7- TriTheGong, 7 of 16

www.invarion.com





## Attachment 8 - TriTheGong, 8 of 16

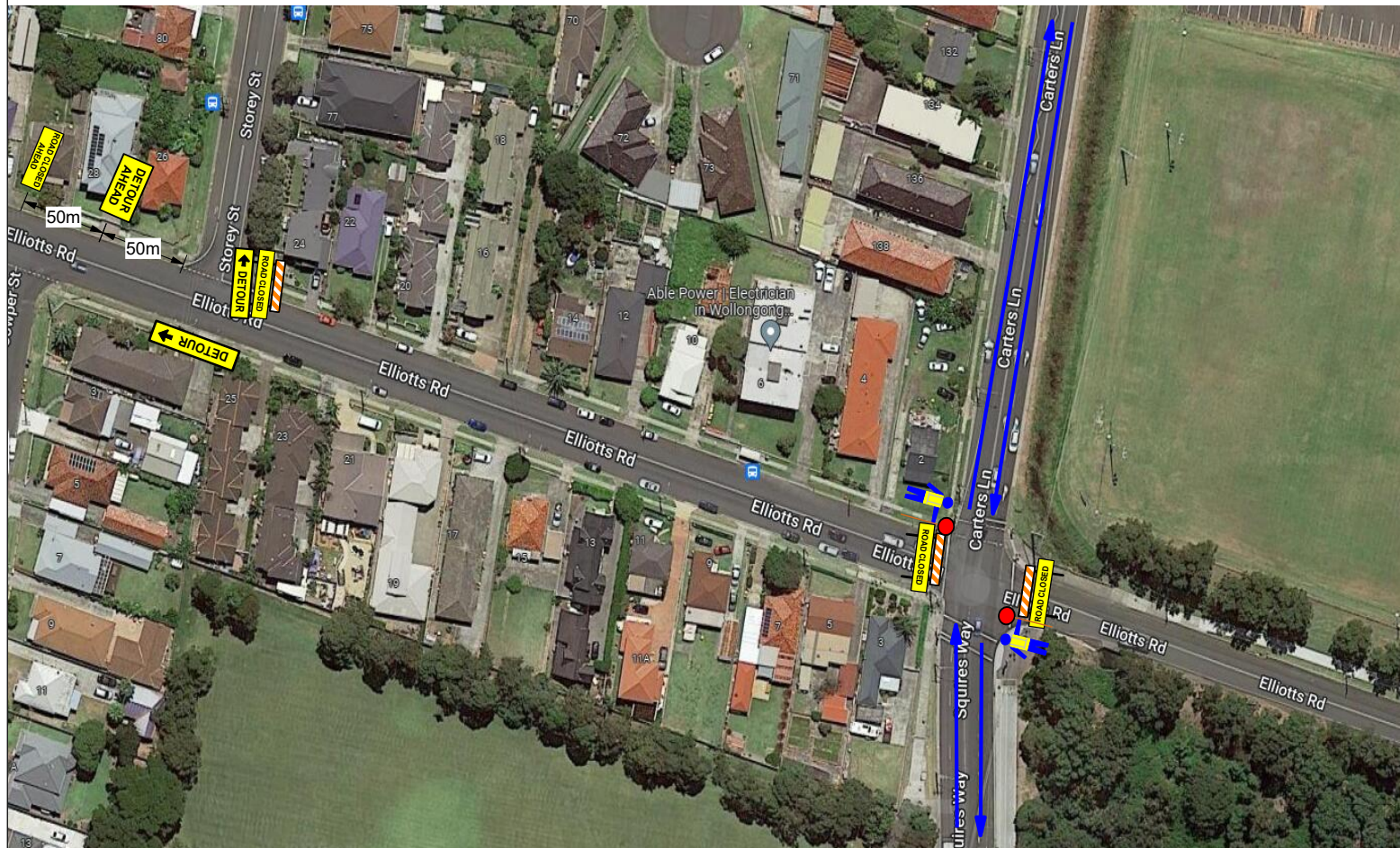
www.invarion.com





## Attachment 9 - TriTheGong, 9 of 16

www.invarion.com

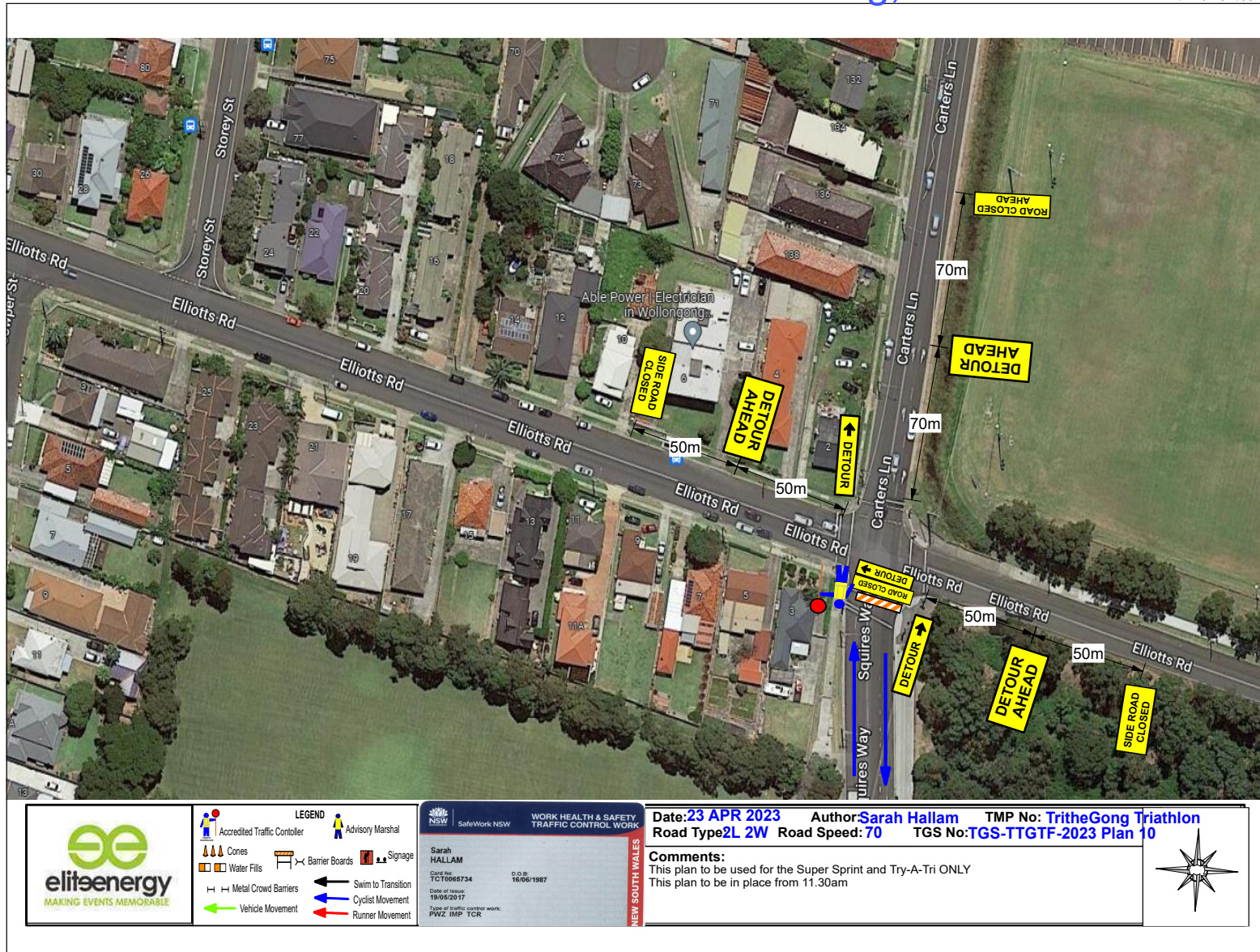


 <p><b>eliteenergy</b> MAKING EVENTS MEMORABLE</p>	<p><b>LEGEND</b></p> <ul style="list-style-type: none"> <li>Accredited Traffic Controller</li> <li>Cones</li> <li>Water Fills</li> <li>Metal Crowd Barriers</li> <li>Vehicle Movement</li> <li>Advisory Marshal</li> <li>Barrier Boards</li> <li>Signage</li> <li>Swim to Transition</li> <li>Cyclist Movement</li> <li>Runner Movement</li> </ul>	<p>NSW SafeWork NSW WORK HEALTH &amp; SAFETY TRAFFIC CONTROL WORK</p> <p>Sarah HALLAM Client No: TCT1006734 Date of Issue: 19/05/2017 Type of traffic control work: PWZ IMP TCR</p> <p>NEW SOUTH WALES</p>	<p>Date: 23 APR 2023 Author: Sarah Hallam TMP No: TritheGong Triathlon Road Type: 2L 2W Road Speed: 70 TGS No: TGS-TTGTF-2023 Plan 9</p> <p>Comments:</p>	



## Attachment 10 - TriTheGong, 10 of 16

www.invarion.com





## Attachment 11 - TriTheGong, 11 of 16

www.invarion.com

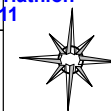


LEGEND	
	Accredited Traffic Controller
	Advisory Marshal
	Cones
	Water Fills
	Barrier Boards
	Signage
	Metal Crowd Barriers
	Swim to Transition
	Cyclist Movement
	Vehicle Movement
	Runner Movement

NSW SafeWork NSW WORK HEALTH & SAFETY TRAFFIC CONTROL WORK	
Sarah HALLAM	
Client No: TCT1006734	D.O.B: 16/06/1987
Date of Issue: 19/05/2017	
Type of Traffic Control Work: PWZ IMP TCR	

Date: **23 APR 2023** Author: **Sarah Hallam** TMP No: **TritheGong Triathlon**  
Road Type: **2L 2W** Road Speed: **70** TGS No: **TGS-TTGTF-2023 Plan 11**

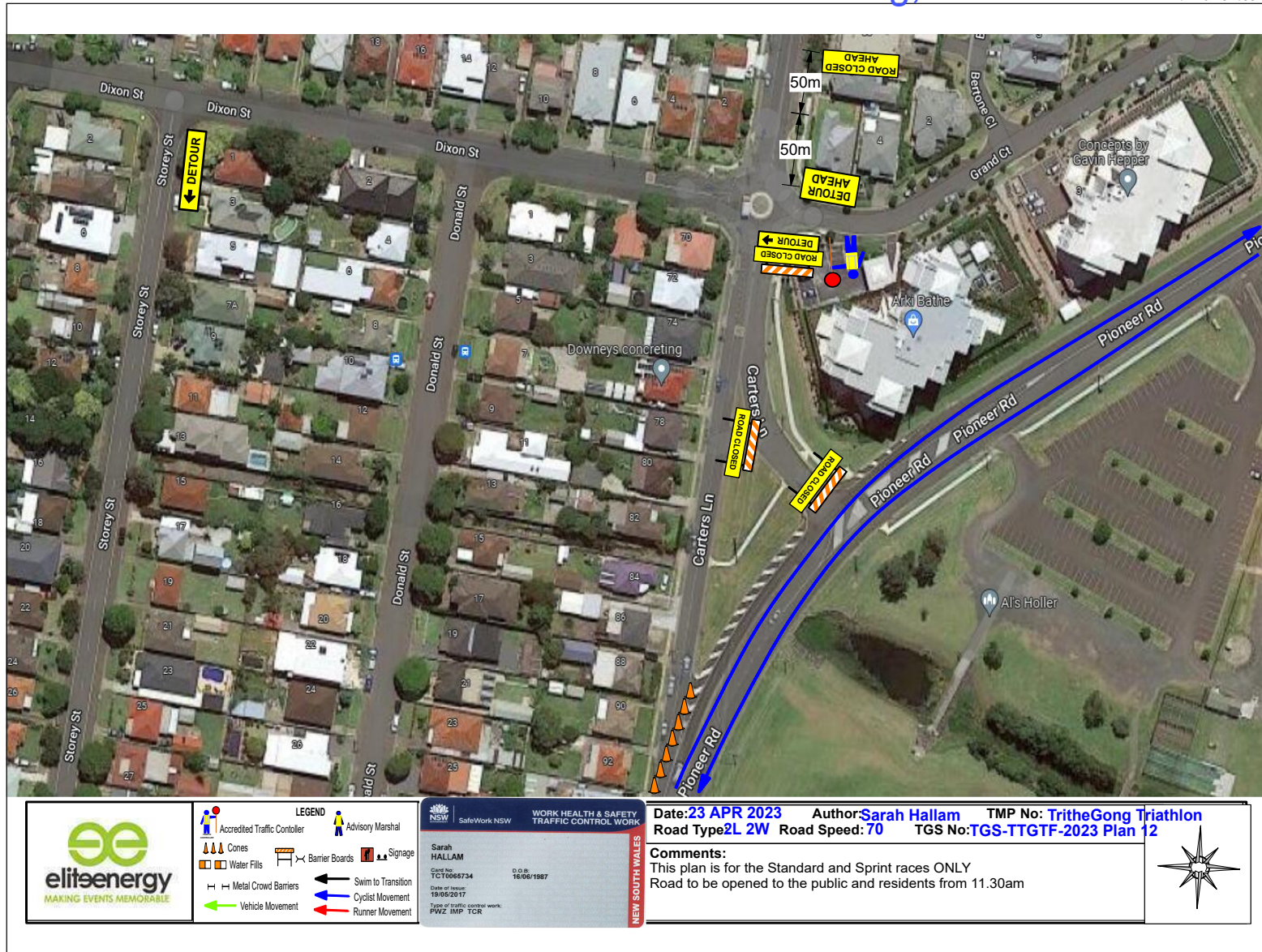
Comments:  
This plan is for the Standard and Sprint races ONLY  
Road to be opened to the public and residents from 11.30am





## Attachment 12 - TriTheGong, 12 of 16

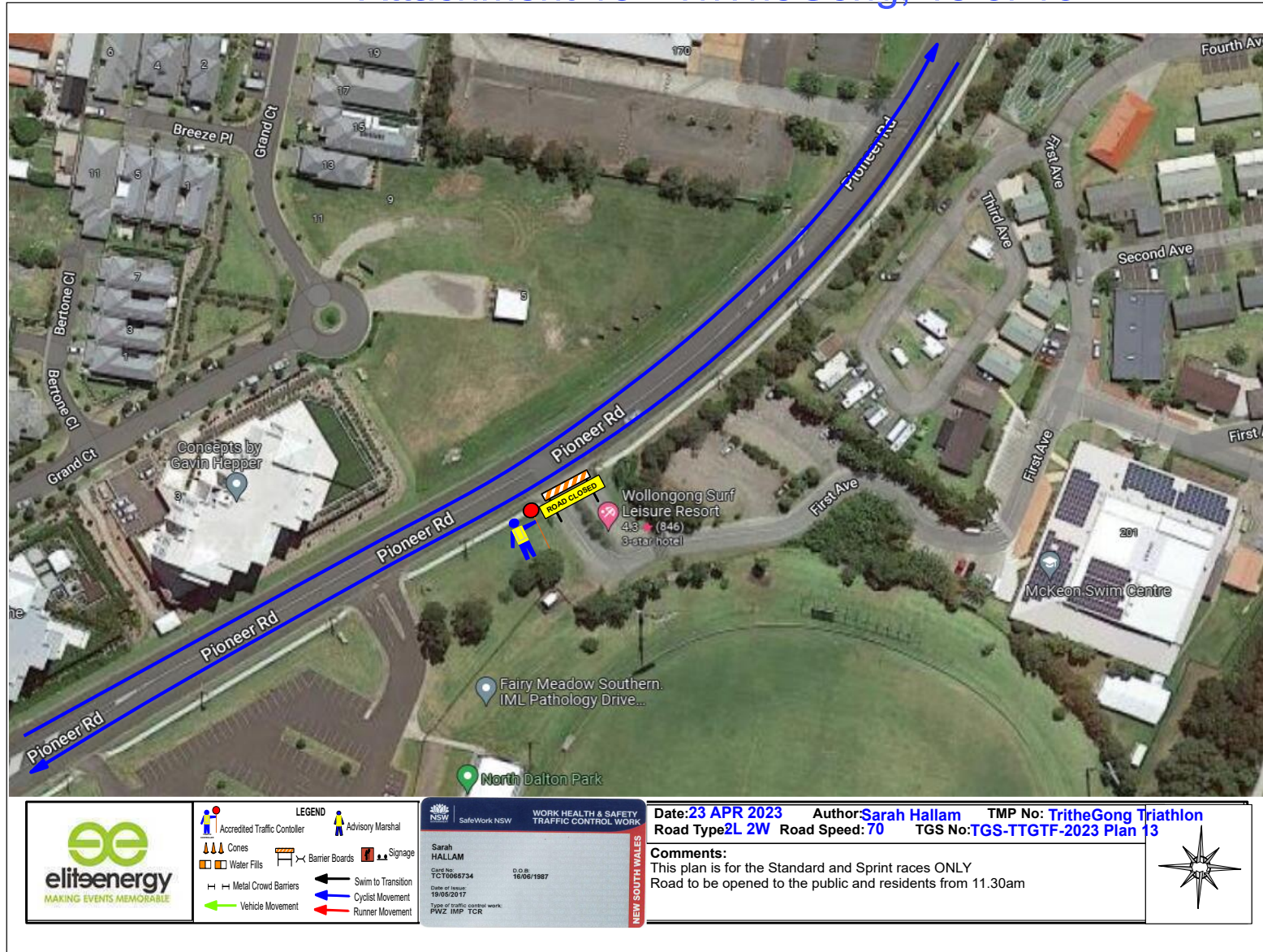
www.invarion.com





## Attachment 13 - TriTheGong, 13 of 16

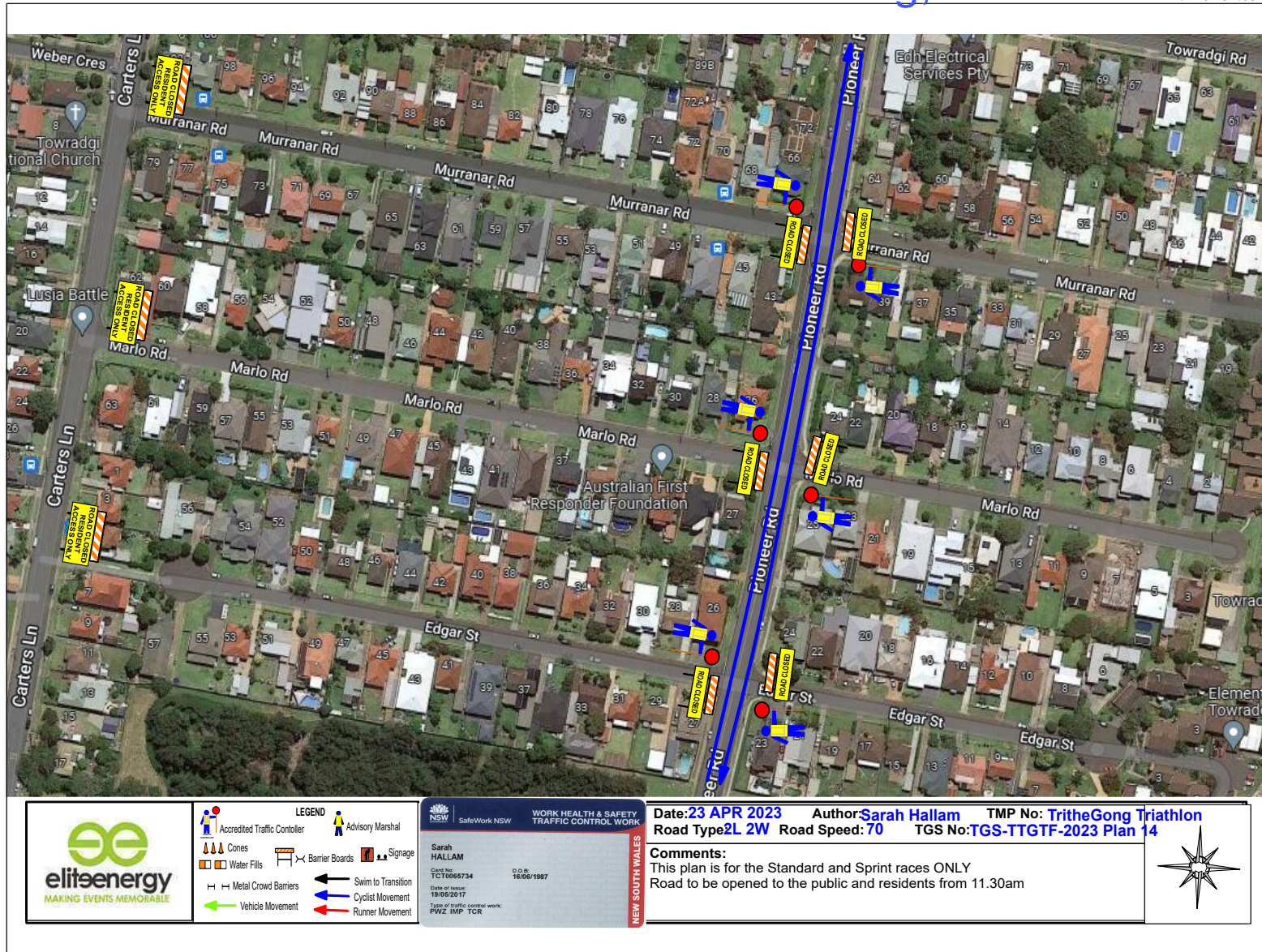
www.invarion.com





## Attachment 14 - TriTheGong, 14 of 16

www.invarion.com





## Attachment 15 - TriTheGong, 15 of 16

www.invarion.com





## Attachment 16 - TriTheGong, 16 of 16

www.invarion.com

