

WOLLONGONG CITY COUNCIL

Traffic Committee

A]bi hYg'cZA YYh]b[

29 March
2022



MINUTES

CITY OF WOLLONGONG TRAFFIC COMMITTEE

at 9.15 am

29 March 2022

RECOMMENDATION

In accordance with the powers delegated to Council by the Road Transport Act 2013 and the Roads Act 1993:

- 1 Council has been delegated certain powers, from TfNSW, regarding traffic matters upon its local roads. A condition of this delegation is that the General Manager will approve the minutes under delegated authority.
- 2 Appropriate persons and Departments be advised of Council's decisions.

Author's Name	Author's Title	Date
Andrew Byers	Senior Traffic Engineer	29 March 2022
Nathan McBriarty	Traffic and Transport Unit Leader	29 March 2022
Isabelle Ghetti	Transport and Stormwater Services – Manager	29 March 2022
Chris O'Connor	Infrastructure Strategy and Planning – Manager (Acting)	29 March 2022
Jo Page	Director – Infrastructure and Works	30 March 2022
Name	Title	Date
Greg Doyle	General Manager	31 March 2022

The City of Wollongong Traffic Committee is not a Committee of Wollongong City Council however a Technical Committee of Transport for New South Wales (TfNSW). The Committee operates under the authority conferred to Council by TfNSW under the Transport Administration Act 1988. Council has resolved to manage the Traffic Committee under a Charter which sets out the membership, timelines for the preparation of the Agenda and the distribution of Minutes, in accordance with TfNSW document 'A guide to the delegation to councils for the regulation of traffic' (including the operation of Traffic Committees.)

Council has been delegated certain powers, from TfNSW, regarding traffic matters upon its local roads. A condition of this delegation is that the General Manager will approve the minutes under delegated authority.

There are four permanent members of the Traffic Committee, each of whom has a single vote only.

- The members are representatives of the NSW Police Force, Transport for New South Wales, the Local State Member of Parliament (for the location of the issue to be voted upon), and a representative of Wollongong City Council.
- If TfNSW or NSW Police Force disagrees with any Traffic Committee recommendation, that member may lodge an appeal with the Regional Traffic Committee for determination. The appeal must be lodged in writing within 14 days of the Minutes being published on the Council's website. Any action relative to any issue under appeal must cease until the matter is determined. The Regional Traffic Committee is chaired by an independent chairperson and submissions and representations are welcomed from all interested parties.

IMPORTANT NOTE:

The General Manager can only resolve that:

1 The Traffic Committee recommendation be adopted.

2 The Traffic Committee recommendation not be adopted.

3 The Traffic Committee reconsider this issue.

PRESENT	
Rob Gaudiosi (Chair)	Wollongong City Council
Andrew Byers	Wollongong City Council
Nathan McBriarty	Wollongong City Council
Amit Chowdhury	Wollongong City Council
Richard Adams	Wollongong City Council
Robyn Dorman	Wollongong City Council
Jackson Lenham	Wollongong City Council
Leanne Ledwidge	Wollongong City Council
Chief Inspector Michael Dykes	NSW Police
Justin Miles	Transport for NSW
Donna Binns	Transport for NSW
Mitchell Vidler	Transport for NSW
Stephen Burrridge	Busabout
Les Dion	Dion's Bus Service
John Granland	Premier Illawarra
John Burns	Representing the Member for Keira and Member for Wollongong

INDEX

ITEM	PAGE NO.
1	STANDING AGENDA ITEMS 1
1.1	Welcome 1
1.2	Acknowledgement of Country 1
1.3	Declarations of Interest 1
1.4	Apologies 1
1.5	Confirmation of Minutes 1
1.6	Business Arising from Previous Meeting..... 1
2	GENERAL BUSINESS 1
2.1	BELLAMBI, Bramsen Street – Ward 1 – No Stopping restrictions..... 1
2.2	WOLLONGONG, Sperry Street – Ward 2 – Installation of No Stopping sign and C3 line 2
2.3	WOLLONGONG, Intersection of Church and Campbell Street – Ward 2 – Extend No Stopping signs/yellow lines 2
2.4	WOONONA, Liddle Street – Ward 2 – Extend Bus Zone 2
2.5	KANAHOOKA, Kanahooka Road – Ward 3 – No Stopping restriction..... 3
3	REGULATION OF TRAFFIC 9
3.1	CORRIMAL, Princes Highway and Railway Streets – Ward 1 – ANZAC Parade 9
3.2	WOLLONGONG LGA, Various locations – Ward 1 – MS Gong Ride May 2022 9
3.3	COLEDALE Cater Street - Ward 1 – ANZAC Parade 9
3.4	WOLLONGONG, Intersection of Bourke, Keira and Virginia Streets – Ward 2 – Signal installation project 10
3.5	WOLLONGONG, Stewart, Harbour, Burelli, Corrimal Streets – Ward 2 – Orthodox and Easter processions..... 10
3.6	WOLLONGONG Belmore Street – Ward 2 – Closure between Railway Parade and Victoria Street..... 11
3.7	WOLLONGONG Kembla, Burelli, Church Streets and Simpson Place – Ward 2 – ANZAC March 12
3.8	WONGAWILLI, Jersey Farm Road and McDermid Lane – Ward 3 – New development 13
3.9	PORT KEMBLA Allan Street – Ward 3 – ANZAC March 13

4	DESIGN MATTERS	32
4.1	TOWRADGI, Towradgi Station – Ward 1 – Regulatory Signage and Line Marking.....	32
5	DOB IN A HOON (SPEED COMPLAINTS).....	35
6	INFORMAL ITEM	35
6.1	WOLLONGONG, LGA – Wards 1, 2 and 3 – No Stopping lines.....	35

1 STANDING AGENDA ITEMS

1.1 Welcome

1.2 Acknowledgement of Country

An Acknowledgement of Country was presented by Robyn Dorman.

1.3 Declarations of Interest

No conflicts of interest were declared.

1.4 Apologies

Nil apologies were tabled.

1.5 Confirmation of Minutes

COMMITTEE'S RECOMMENDATION:

The Committee confirmed the previous minutes as an accurate record.

CARRIED UNANIMOUSLY

1.6 Business Arising from Previous Meeting

There was no business arising from the previous meeting.

2 GENERAL BUSINESS

2.1 BELLAMBI, Bramsen Street – Ward 1 – No Stopping restrictions

BACKGROUND

A resident has contacted Council regarding traffic safety concerns when driving through Bramsen Street in the school zone period. Bramsen Street is a narrow residential street (7m wide) with parking permitted on both sides. The street has direct access to Bellambi Public school and is used for pick up and drop off.

Currently, residents are parking close to the intersection with Pioneer Road which creates a safety concern for school traffic that need to enter or exit Bramsen Street. It is proposed to install 15m of No Stopping restrictions on both sides of Bramsen Street, east of Pioneer Road.

Additionally, Pioneer Road is a 60km/h main collector road. It was also identified that sight distance could be improved when leaving Bramsen Street. It is proposed to install 15m of No Stopping restrictions on the south side of Bramsen Street and 20m on the north side along Pioneer Road.

AustRoads standard for Minimum Gap Sight Distance has been used in determining the appropriate length of No Stopping restrictions.

CONSULTATION

Consultation with 83 and 79 Pioneer Road is to take place prior to installation. Consultation to be carried out with Bellambi Public School.

COMMITTEE'S RECOMMENDATION:

See attached plan below.

Utilising an unbroken yellow line (No Stopping line):

1. Install 15m of No Stopping restrictions on both sides of Bramsen Street, east of Pioneer Road.
2. Install 20m of No Stopping restrictions on Pioneer Road north of Bramsen Street.
3. Install 15m of No Stopping restrictions on Pioneer Road south of Bramsen Street.

CARRIED UNANIMOUSLY

2.2 WOLLONGONG, Sperry Street – Ward 2 – Installation of No Stopping sign and C3 line

BACKGROUND

There is a missing No Stopping sign located east of the intersection with Northcote Street along Sperry Street. There are currently three no stopping signs indicating where it is safe to park at this intersection. The old sign was removed as part of the construction of a new driveway at 12 Sperry Street, although it was never replaced. There is also a No Parking zone further east, but it is proposed to remove this given there is sufficient road width to enable kerbside parking and it is a low order road.

CONSULTATION

Consultation with adjacent residents and businesses will be undertaken prior to installation.

COMMITTEE'S RECOMMENDATION:

See attached plan below.

1. Replace the missing No Stopping sign and install an unbroken yellow (C3) line on either side of the T-intersection to supplement the No Stopping signs.
2. Remove the existing No Parking (L) sign outside 8 Sperry Street.
3. Consideration to be made regarding parking bays.

CARRIED UNANIMOUSLY

2.3 WOLLONGONG, Intersection of Church and Campbell Street – Ward 2 – Extend No Stopping signs/yellow lines

BACKGROUND

Local residents have raised their concerns with line-of-sight issues at the intersection of Church Street and Campbell Street, Wollongong. Due to Smith Street being converted to a one-way street heading east, Church Street has seen an increase in traffic, particularly heading west. Pedestrians crossing Campbell Street now have more traffic to navigate. Currently drivers can park close to kerb ramps, reducing pedestrian line of sight when trying to cross Campbell Street.

Traffic lights are planned to be installed in the future; however, this will not serve the present issues.

CONSULTATION

Consultation will occur with all affected residents and businesses prior to installation. Smiths Hill High School to be advised of changes.

COMMITTEE'S RECOMMENDATION:

See the attached plan below.

1. Extend the No Stopping sign on both the west and east sides of Campbell Street by 6 metres, removing a total of two car spaces, one on either side of the intersection.
2. Furthermore, to highlight and re-enforce the restrictions, an unbroken No Stopping line is proposed on all legs of the intersection. This will assist also with delineating the intersection as Council have received complaints of drivers clipping the kerb.
3. This work will be undertaken after the pavement resurfacing at this roundabout - scheduled in the coming months.

CARRIED UNANIMOUSLY

2.4 WOONONA, Liddle Street – Ward 2 – Extend Bus Zone

BACKGROUND

Woonona High School have been in contact with Dion's Bus Company due to a complaint they received from a member of the public who were concerned with buses that are extending past the existing bus zone in Liddle Street, Woonona.

The issue occurs in the afternoon school period at approximately 3PM when four buses arrive within 5 minutes of each other. The bus stop is shared with Premier Illawarra Bus Company and the school has stated that the Bus Zone is not long enough to fit all of the buses that are required for the afternoon pick up, with only two buses able

to fit in the allocated zone, at one time. The current Bus Zone length is approximately 33m, it is proposed to extend the Bus Zone by 24m (total of 57m). The bus zone timing will be in the afternoon peak only.

CONSULTATION

The works are on the school frontage, consultation with the school will be completed prior to the works taking place.

COMMITTEE'S RECOMMENDATION:

See attached plan.

1. Extend the existing bus zone on Liddle Street by 27m to the south to allow two more buses to fit in the afternoon peak. The Bus Zone will be timed 2.30pm to 4pm School Days.
2. In addition, the Safer Routes to Schools Working Group to review Woonona Public and High Schools local area traffic management.

CARRIED UNANIMOUSLY

2.5 KANAHOOKA, Kanahooka Road – Ward 3 – No Stopping restriction

BACKGROUND

The Illawarra Retirement Trust (IRT) has contacted Council regarding its retirement housing development at 260 Kanahooka Road. Residents have raised concern with obstructed sight lines when exiting from the driveway, with parked cars on Kanahooka Road, west of the driveway.

It is noted that there are no existing No Stopping restrictions on the west side of the driveway, where the edge line terminates to create a through kerbside travel lane. Through on-site measurements, it was determined that approximately 10m of No Stopping restrictions would be required west of the edge line taper to provide the necessary Minimum Gap Sight Distance in accordance with Austroads.

CONSULTATION

IRT have been advised of the proposed installation of the No Stopping sign. The residents of the retirement village have their own internal off-street parking and there will be 80m of unrestricted kerbside parking remaining on Kanahooka Road west of the proposed No Stopping sign, however demand for this kerbside parking is low.

COMMITTEE'S RECOMMENDATION:

See attached plan.

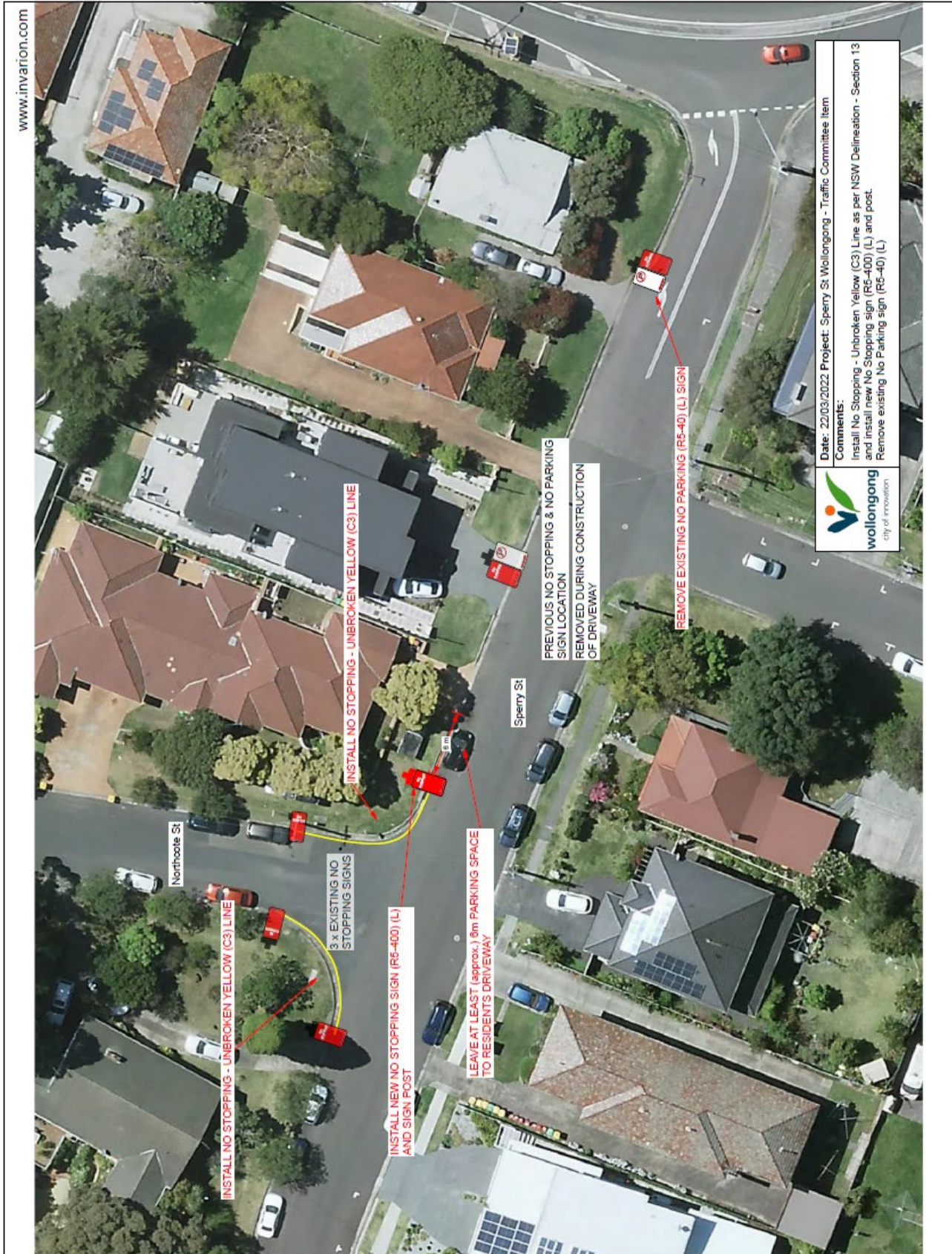
1. Install a No Stopping (R) sign and post 10m west of the edge line taper outside 260 Kanahooka Road, Kanahooka.

CARRIED UNANIMOUSLY

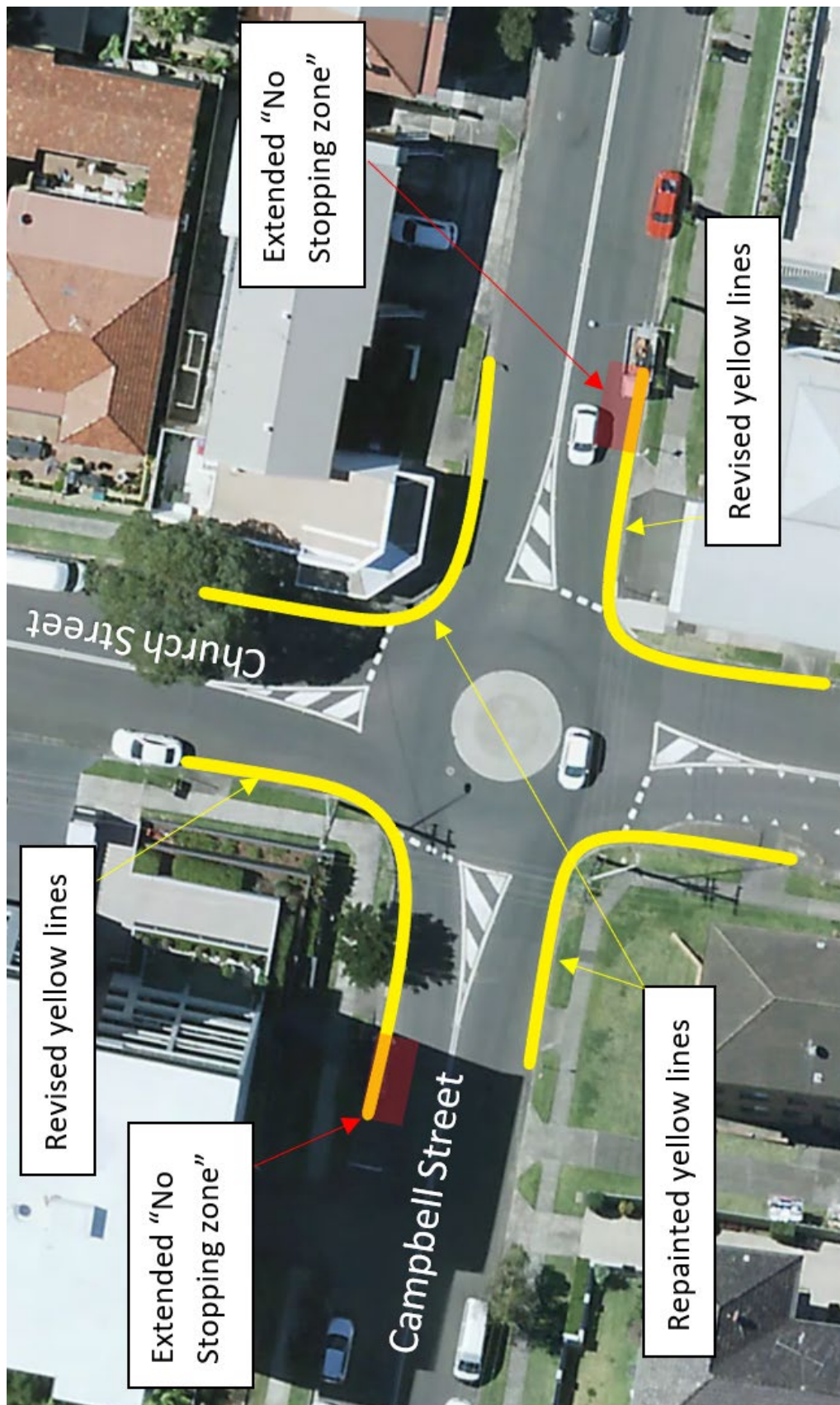
Item 2.1 - BELLAMBI, Bramsen Street – Ward 1 – No Stopping restrictions



Item 2.2 - WOLLONGONG, Sperry Street – Ward 2 – Installation of No Stopping sign and C3 line




Item 2.3 - WOLLONGONG, Intersection of Church and Campbell Street – Ward 2 – Extended No Stopping signs and yellow lines



Item 2.4 – WOONONA, Liddle Street – Ward 2 – Extend Bus Zone



Item 2.5 – Kanahooka Road, Kanahooka – No Stopping restriction



3 REGULATION OF TRAFFIC

3.1 CORRIMAL, Princes Highway and Railway Streets – Ward 1 – ANZAC Parade

BACKGROUND

The Corrimal RSL Club has applied for a closure of the Princes Highway and Railway Street on ANZAC Day Monday 25 April from 4.00am until 9.00am. The Traffic Management Plan submitted shows the same arrangements as in 2019, including suitable vehicle mitigation measures.

This is an annual event (prior to COVID-19) and was last raised at the Traffic Committee meeting in April 2019.

CONSULTATION

It is condition of approval that the applicant consult with residents and businesses who may be affected by the road closure.

COMMITTEE'S RECOMMENDATION:

1. The road closure be approved subject to [Council's Standard Conditions for Road Closures](#) and the submitted Traffic Control Plans.

Note: ANZAC Day road closures for following years are to be notified to Council's Event team two months in advance informing that the event will or will not take place and whether in the current approved format. The applicant must contact NSW Police if it is an on-road event.

CARRIED UNANIMOUSLY

3.2 WOLLONGONG LGA, Various locations – Ward 1 – MS Gong Ride May 2022

BACKGROUND

The Sydney to Gong is a large cycling event fundraiser for Multiple Sclerosis (MS). The event has traffic impacts across multiple Councils and has been supported by the State Government for many years. Council has been asked to review the closures impacting the Wollongong LGA roads.

The event is to be held on Sunday, 1 May 2022 and riders can choose the 55km or 79km ride. The ride starts in two possible Sydney locations and finishes at North Dalton Park, Fairy Meadow. The event has approximately 10,000 participants and starts between 5.50am and 8.45am with the last cyclists arriving at approximately 3.30pm. For most of the event, riders are expected to travel along local roads and mix with traffic. Drivers are expected to adapt to the changed travel conditions and slow down or use an alternate route whilst traffic control is in place at certain control points. At the completion of the ride, participants will then have the option to ride along Elliotts Road to board a train from Fairy Meadow Station.

As stated in their terms and conditions, participants must follow all traffic and road laws, including directions from Police, State Road Authority, MS Event Traffic Management company, event staff and volunteers.

CONSULTATION

Consultation is organised by the applicant directly with affected Councils and Transport for NSW, as well as local public transport operators. Regular meetings have been taking place prior to the event to address any concerns in the lead up. It is expected that any issues are raised at these forums prior to Traffic Committee.

COMMITTEE'S RECOMMENDATION:

1. The road closure be approved subject to [Council's Standard Conditions for Road Closures](#) and the submitted Traffic Control Plans.

CARRIED UNANIMOUSLY

3.3 COLEDALE Cater Street - Ward 1 – ANZAC Parade

BACKGROUND

The Coledale RSL Club has applied for a road closure of the eastern end of Cater Street, Coledale to permit a march and dawn service on ANZAC Day 25 April 2022. The road closure covers one block of Cater Street and will have minimal impact on the road network. The closure will take effect from 5.30am until 7.30am on the day.

This is an annual event (prior to COVID-19) and was last raised at the Traffic Committee meeting in April 2019.

CONSULTATION

It is condition of approval that the applicant consult with residents and businesses who may be affected by the road closure.

COMMITTEE'S RECOMMENDATION:

1. The road closure be approved subject to [Council's Standard Conditions for Road Closures](#) and the submitted Traffic Control Plans.

Note: ANZAC Day road closures for following years are to be notified to Council's Event team two months in advance informing that the event will or will not take place and whether in the current approved format. The applicant must contact NSW Police if it is an on-road event.

CARRIED UNANIMOUSLY

3.4 WOLLONGONG, Intersection of Bourke, Keira and Virginia Streets – Ward 2 – Signal installation project

BACKGROUND

Transport for NSW (TfNSW) is planning to commence signal installation work at the intersection of Bourke, Keira and Virginia Streets on Monday 28 March 2022 for a period of eight to ten weeks. As part of eliminating the risk to the work crew, TfNSW proposes closing off the end of Keira Street for at least two weeks to allow for installation of a signal post, installation of a new pit, kerbs and ramps, island and shared footpath.

TMP of the Keira Street closure:

- Pedestrians – detoured around the work area (See attachment A)
 - Pedestrians on Bourke Street will be detoured to the northern side of Bourke Street and away from the work zone on the southern side.
 - Pedestrians on Keira Street will be escorted through when safe and/or detoured around the site via Edward and Parks Streets.
- Motorist – Detoured via Parks Street and Edward St (See attachment B)
 - Motorist from Flinders will pass Keira Street, turn right onto Park Street and turn right onto Edward Street then turn right into Keira Street
 - Motorist from East Bourke Street will turn left onto Park Street and turn right onto Edward Street then turn right into Keira Street
 - Motorist from Virginia Street will turn left onto Bourke Street, then turn right onto Park Street and turn right onto Edward Street then turn right into Keira Street
 - Residents leaving Keira Street will either turn right onto Edward Street to Flinders Street or left to Park Street and left onto Bourke Street.

The expected dates for the road closures will be:

Close Virginia Street for trenching – week of 4 to 8 April 2022

Close Keira Street (1-2 weeks) for new kerb, ramp and shared path – week of 2 May 2022.

CONSULTATION

TfNSW will notify residents, business and motorists prior to the road being closed. Bus companies and Council to be contacted with further detailed information.

COMMITTEE'S RECOMMENDATION:

1. The road closure be approved subject to [Council's Standard Conditions for Road Closures](#) and the submitted Traffic Control Plans.
2. Council has flagged that a soft road closure with barrier boards should be considered at Edward Street and Keira Street to prevent through traffic attempting to use the northern end of Keira Street.
3. Bus companies to consult directly with TfNSW re: staging of closures.
4. Advanced warning VMS not indicated on the plan – new plan to be submitted.
5. There will be an increase of traffic on Edward Street – VMS communication messaging to mitigate this concern.

CARRIED UNANIMOUSLY

3.5 WOLLONGONG, Stewart, Harbour, Burelli, Corrimal Streets – Ward 2 – Orthodox and Easter processions

BACKGROUND

On behalf of both Orthodox Churches in Stewart Street, Wollongong, the Macedonian Church has requested permission for road closures of Stewart, Harbour, Burelli and Corrimal Streets for the purpose of the traditional annual Orthodox Easter procession. The road closures will take effect from approximately 8:30pm to approximately 9:10pm on 22 April 2022. The Traffic Management Plans show suitable vehicle mitigation to protect attendees from out-of-control vehicles.

The Macedonian Church procession will occupy Stewart, Harbour and Burelli Streets, but will be confined to the footpath on Corrimal Street as it returns to the Church. Following completion of the first procession, the Greek Orthodox Church will proceed on the same route and use the same traffic management company. For the duration of the closure all bus services will need to divert via Crown and Corrimal Streets.

CONSULTATION

Consultation by the applicant with affected residents, businesses and bus companies to be carried out prior to the event.

COMMITTEE'S RECOMMENDATION:

1. NSW Police recommendation is to close Corrimal Street.
2. TCP to be updated. Event organiser to be advised accordingly.
3. Event organiser to consult with NSW Police and Transport for NSW.
4. Revised TCP will be distributed to the Traffic Committee for endorsement.

NOT SUPPORTED

3.6 WOLLONGONG Belmore Street – Ward 2 – Closure between Railway Parade and Victoria Street

BACKGROUND

Three construction companies working on large projects in Belmore Street have approached Council to close Belmore Street between Railway Parade and Victoria Street. The reason for the closure is to reduce the risk to the general public created by having three construction sites in close proximity. Local access is still allowed for residents, businesses and their visitors by way of traffic control.

Originally, the applicant proposed to close the road with limited access for six (6) months, with the possibility of extension. Council is supportive; however, internal staff will monitor this closure to ensure the safety of road users and the general public – or the closure may be revoked.

The original proposal was to close from the first construction site near 28 Belmore Street to Railway Parade, with limited access from 19 October 2021 to 19 April 2022. This was subject to periodic reviews by our Transport and Construction Compliance team, to ensure safe work is being carried out in accordance with the TMP, Traffic Control Plan and regulations. Additionally, the applicant was to ensure residents and businesses needs were met during the closure, to minimise the impact of the closure.

This item was previously discussed at the Traffic Committee meeting of 10 August and 14 September 2021. The applicant has requested an extension of the road closure for a further twelve months, however, a six-month closure only will be supported. After this period the request can be revisited.

The proposed road closure will continue until 19 October 2022.

CONSULTATION

The applicant has already consulted with all residents and businesses along this street and provided evidence. They have had only one concern from a business, which has since been addressed.

This representative has guaranteed that there will always be one point of contact from the three companies, should there be any issues in the future.

No negative feedback from the closure has been received from the community.

COMMITTEE'S RECOMMENDATION:

1. The proposed six month extension until 19 October 2022 of the road closure between 28 Belmore Street and Railway Parade, Wollongong, be approved subject to [Council's Standard Conditions for Road Closures](#) and the submitted Traffic Control Plans.

CARRIED UNANIMOUSLY

3.7 WOLLONGONG Kembla, Burelli, Church Streets and Simpson Place – Ward 2 – ANZAC March

BACKGROUND



Dawn Service

Wollongong RSL have proposed road closures for Church Street and Burelli Street for a short march for the Dawn Service which will leave the club building in Church Street and proceed across Burelli Street to the Cenotaph in McCabe Park. The closure will take place between 4.30am and 6am. The Dawn Service is to begin at 5am.

ANZAC Day March

The main Wollongong ANZAC Day March will involve road closures of Kembla, Burelli and Church Streets and Simpson Place from 9.00am until 12pm on ANZAC Day. The parade will assemble within the Wollongong Mall with the motor vehicles assembling in Kembla Street. Once the vehicles have cleared Kembla Street the main parade will proceed along Kembla Street from the Mall to Burelli and Church Streets where the parade will proceed past the intersection with Stewart Street and disburse through the car park at McCabe Park.

This is an annual event (prior to COVID-19) and was last raised at the Traffic Committee meeting in April 2019.

CONSULTATION

It is condition of approval that the applicant consult with residents and businesses who may be affected by the road closure.

COMMITTEE'S RECOMMENDATION:

1. The road closure be approved subject to [Council's Standard Conditions for Road Closures](#) and the submitted Traffic Control Plans.

Note: ANZAC Day road closures for following years are to be notified to Council's Event team two months in advance informing that the event will or will not take place and whether in the current approved format. The applicant must contact NSW Police if it is an on-road event.

2. Council's Events team to amend the TCP to allow all vehicles to turn right from Burelli Street into Keira Street, travelling eastbound.

CARRIED UNANIMOUSLY

3.8 WONGAWILLI, Jersey Farm Road and McDermid Lane – Ward 3 – New development

BACKGROUND

There is a development to begin construction at the abovementioned property. The approved application is DA-2018/1387/A - Residential - multi dwelling housing comprising nine (9) two storey dwellings and associated infrastructure Modification A - amend description to include Subdivision - Torrens title - nine (9) lots and include subdivision conditions. The contractor engaged for the construction of the subdivision has contacted Council to close Jersey Farm Road and McDermid Lane for crane setup to lift structural steel and other items. The closures will be during occupations involving a crane to lift materials onto the property at different stages on and off throughout the build, between 13 April 2022 and 30 July 2022. The applicant must contact Council's Road Occupancy Team 7 days prior to the closure and provide notice to residents.

CONSULTATION

Consultation by the applicant with affected properties will be carried out prior to commencement of work. Resident access will be maintained at all times.

COMMITTEE'S RECOMMENDATION:

1. The road closure be approved subject to [Council's Standard Conditions for Road Closures](#) and the submitted Traffic Control Plans.
2. The applicant must contact Council's Road Occupancy Team 7 days prior to the closure and provide notice to residents.
3. Council notes: Add Resident Access Only signs at all four closure points (only 1 is shown).
4. McDermid Lane and Jersey Farm Road to not be closed at the same time.

CARRIED UNANIMOUSLY

3.9 PORT KEMBLA Allan Street – Ward 3 – ANZAC March

BACKGROUND

The Port Kembla Dapto RSL has applied for a road closure of the eastern end of Allan Street, Port Kembla to permit a march and dawn service on ANZAC Day 25 April 2022. The road closure on Alan Street from Military Road to Military Lane will have minimal impact on the road network. The closure will take affect from 5.30am until 7.00am on the day.

This is an annual event (prior to COVID-19) and was last raised at the Traffic Committee meeting in April 2019.

CONSULTATION

It is condition of approval that the applicant consult with residents and businesses who may be affected by the road closure.

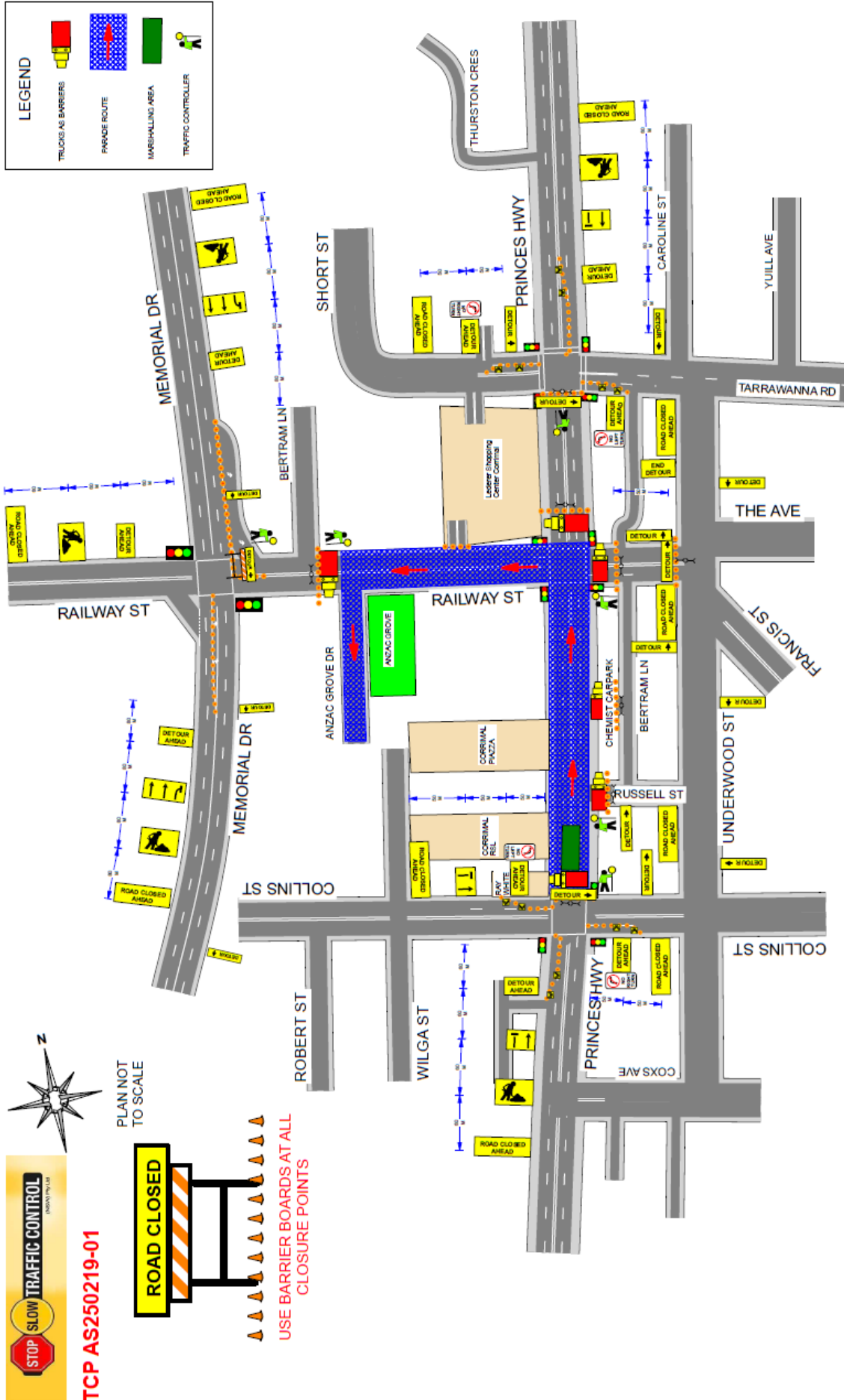
COMMITTEE'S RECOMMENDATION:

1. The road closure be approved subject to [Council's Standard Conditions for Road Closures](#) and the submitted Traffic Control Plans.




Note: ANZAC Day road closures for following years are to be notified to Council's Event team two months in advance informing that the event will or will not take place and whether in the current approved format. The applicant must contact NSW Police if it is an on-road event.

CARRIED UNANIMOUSLY

Item 3.1 - CORRIMAL, Princes Highway and Railway Streets – Ward 1 – ANZAC Parade – Page 1 of 2




CORRIMAL RSL SUB BRANCH ANZAC DAY DAWN SERVICE 2019

	TCP #:	Client:	Description of the works: ANZAC Day March from Corrimal RSL Sub Branch. Parade will commence outside the RSL on Princes Highway and travel south then left into Railway St and finish at the War Memorial in ANZAC Grove.	REVISIONS		Drawn By: Troy Roberts 0051753747 Checked By: Allan Smith
	AS-250218-01	Road Name:		Date	Rev	
				13/04/18	00	
				22/02/19	01	
		Suburb:		22/02/22	-	
		Corrimal		02	Comments	

Item 3.1 - CORRIMAL, Princes Highway and Railway Streets – Ward 1 – ANZAC Parade – Page 2 of 2

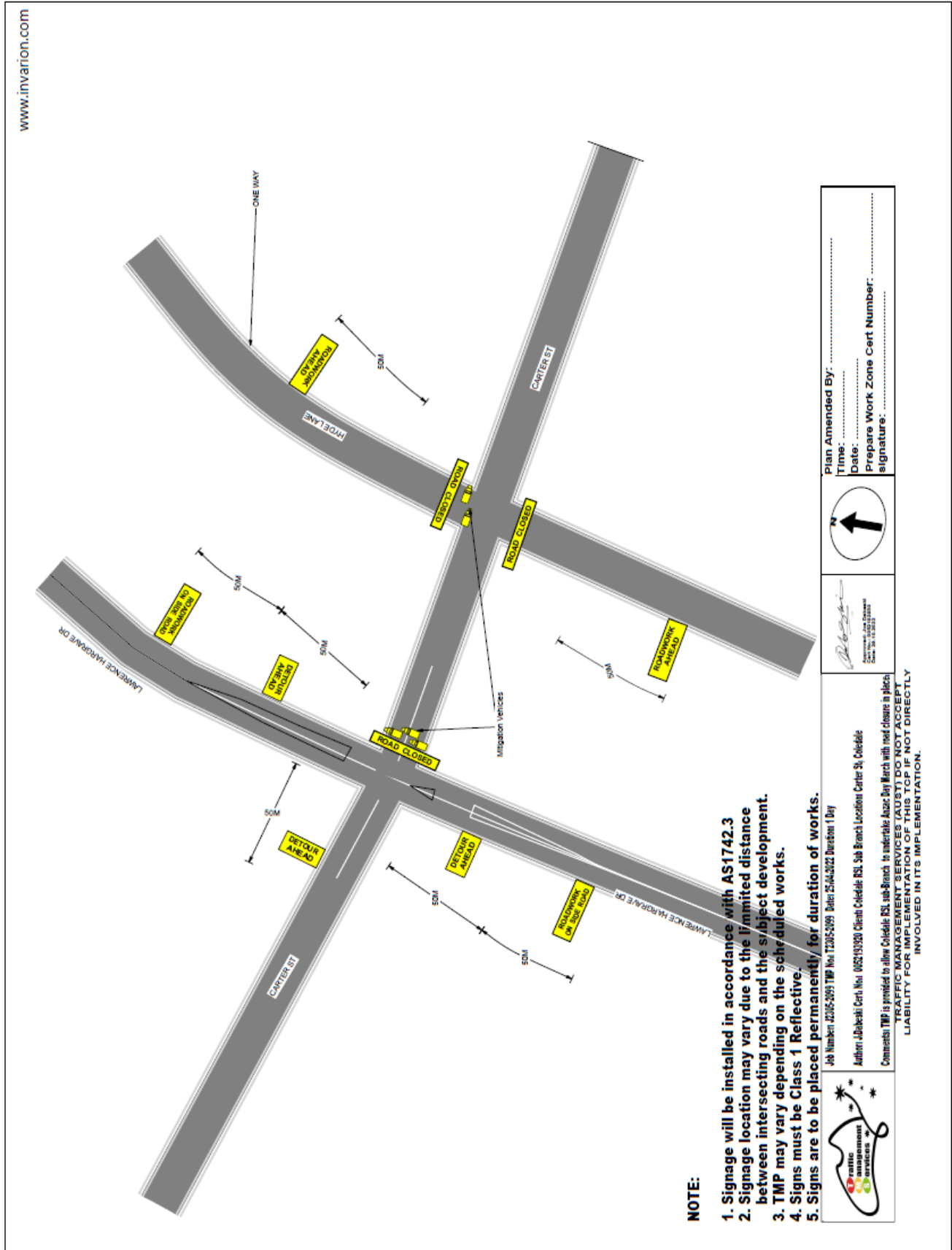


	TCP #:	AS-250218-03	Client:	Corrimal RSL ANZAC Day 2022	Description of the works: ANZAC Day March from Corrimal RSL Sub Branch. Parade will commence outside the RSL on Princes Highway and travel south then left into Railway St and finish at the War Memorial in ANZAC Grove.	REVIEWS			Date	Rev	Comments	Drawn By:
	Road Name:		Railway Street Detour to Rothery Street via Memorial Drive			13/04/18	00	Initial Design	Troy Roberts			
						22/02/19	01	Routine Revision for 2019	0051753747			
						22/02/22	--	Routine Revision for 2022				
	Suburb:		Corrimal				02		Allan Smith			

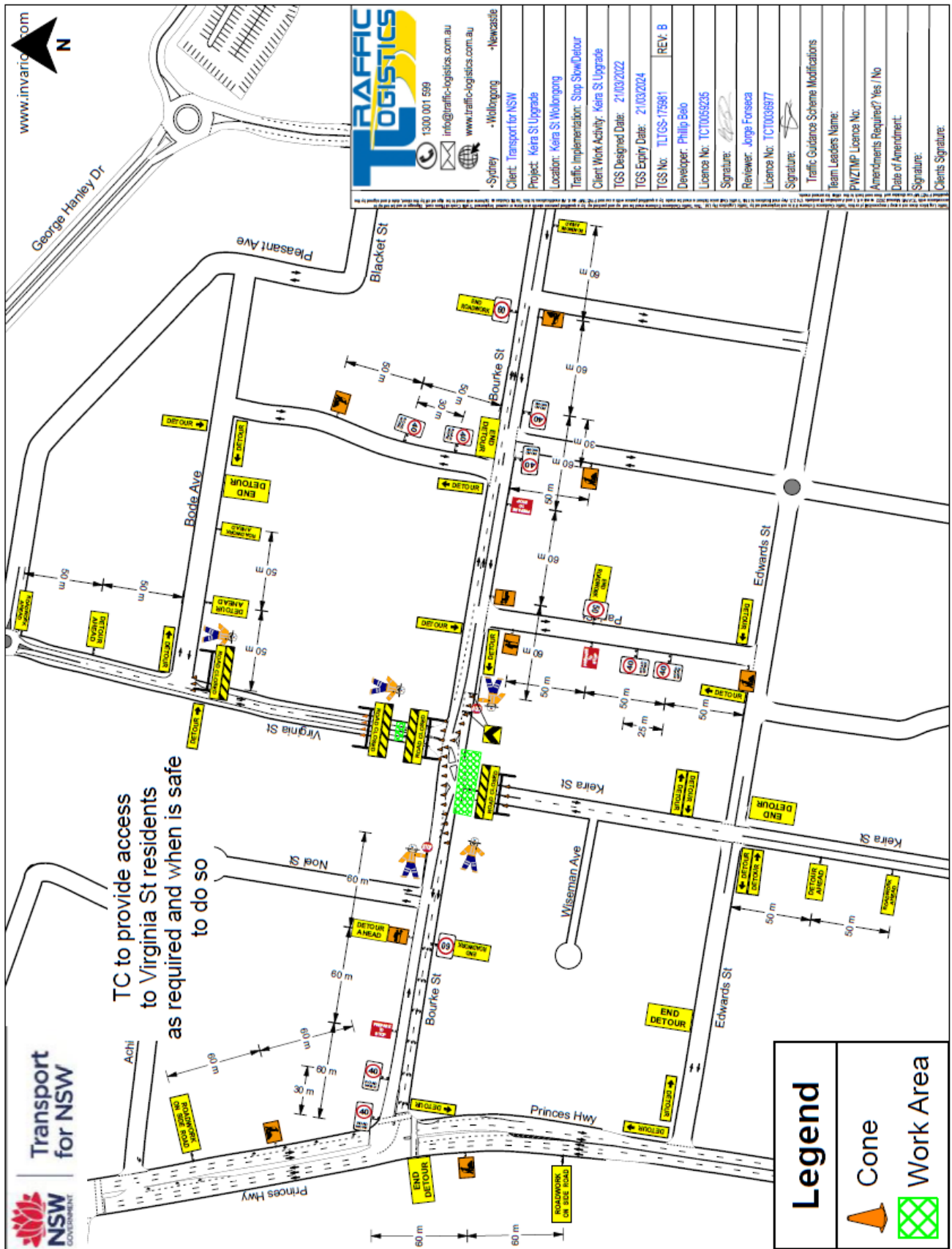
Item 3.2 - MS Gong Ride May 2022 – course map



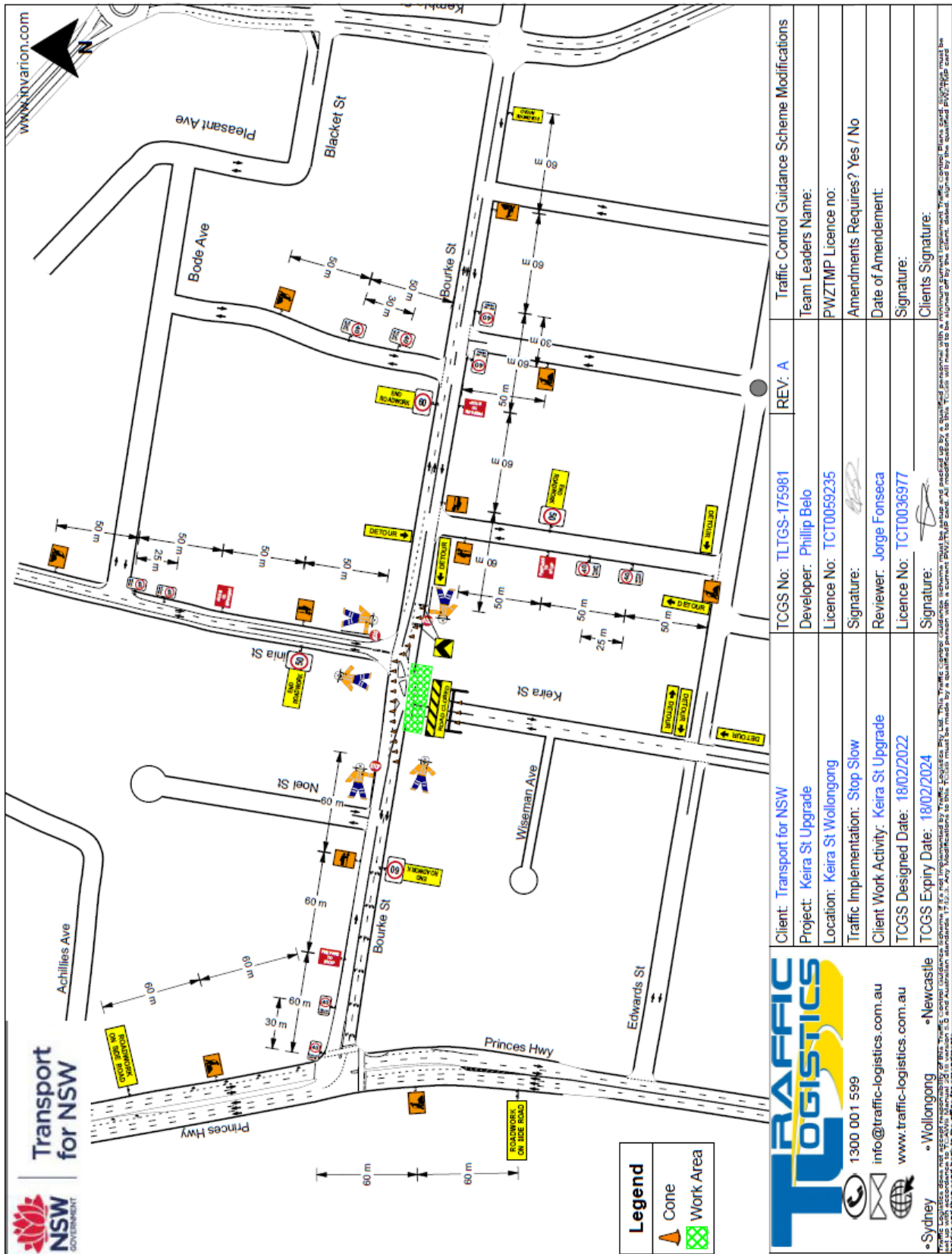
Item 3.3 - COLEDALE Cater Street - Ward 1 – ANZAC Parade



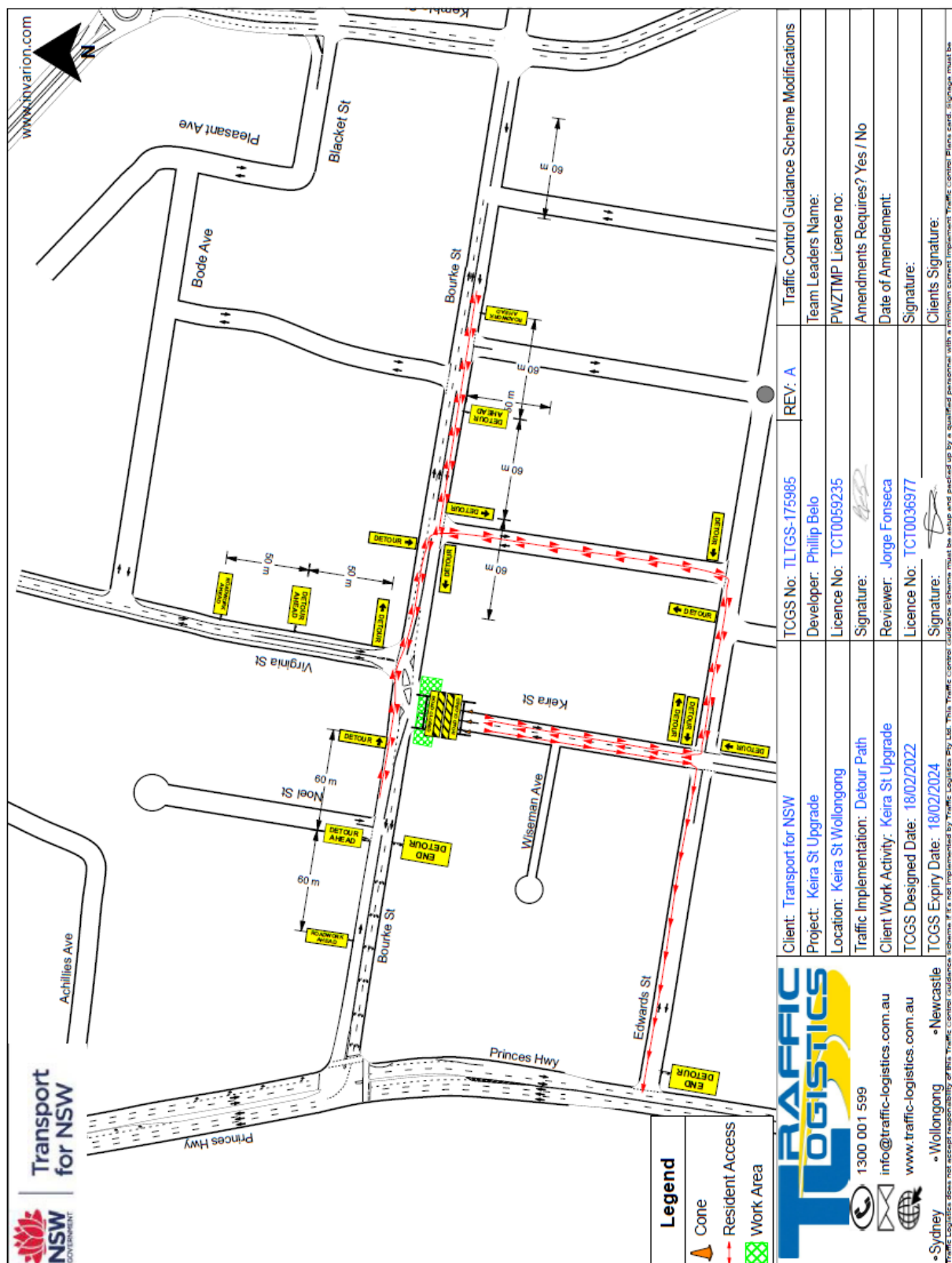
Item 3.4 – WOLLONGONG, Intersection of Bourke, Keira and Virginia Streets – Ward 2 – Signal installation project
– Page 1 of 4



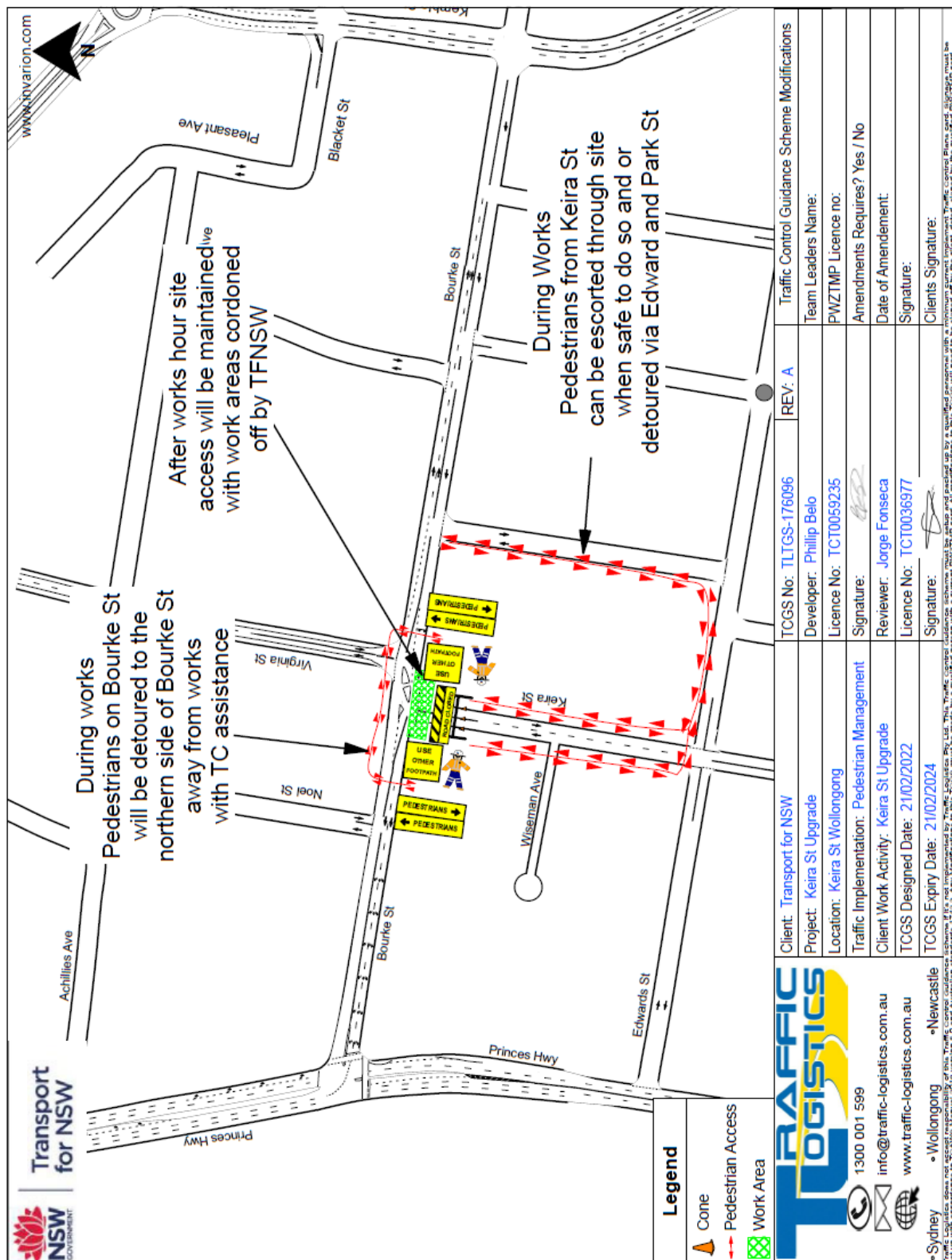
Item 3.4 – WOLLONGONG, Intersection of Bourke, Keira and Virginia Streets – Ward 2 – Signal installation project
– Page 2 of 4



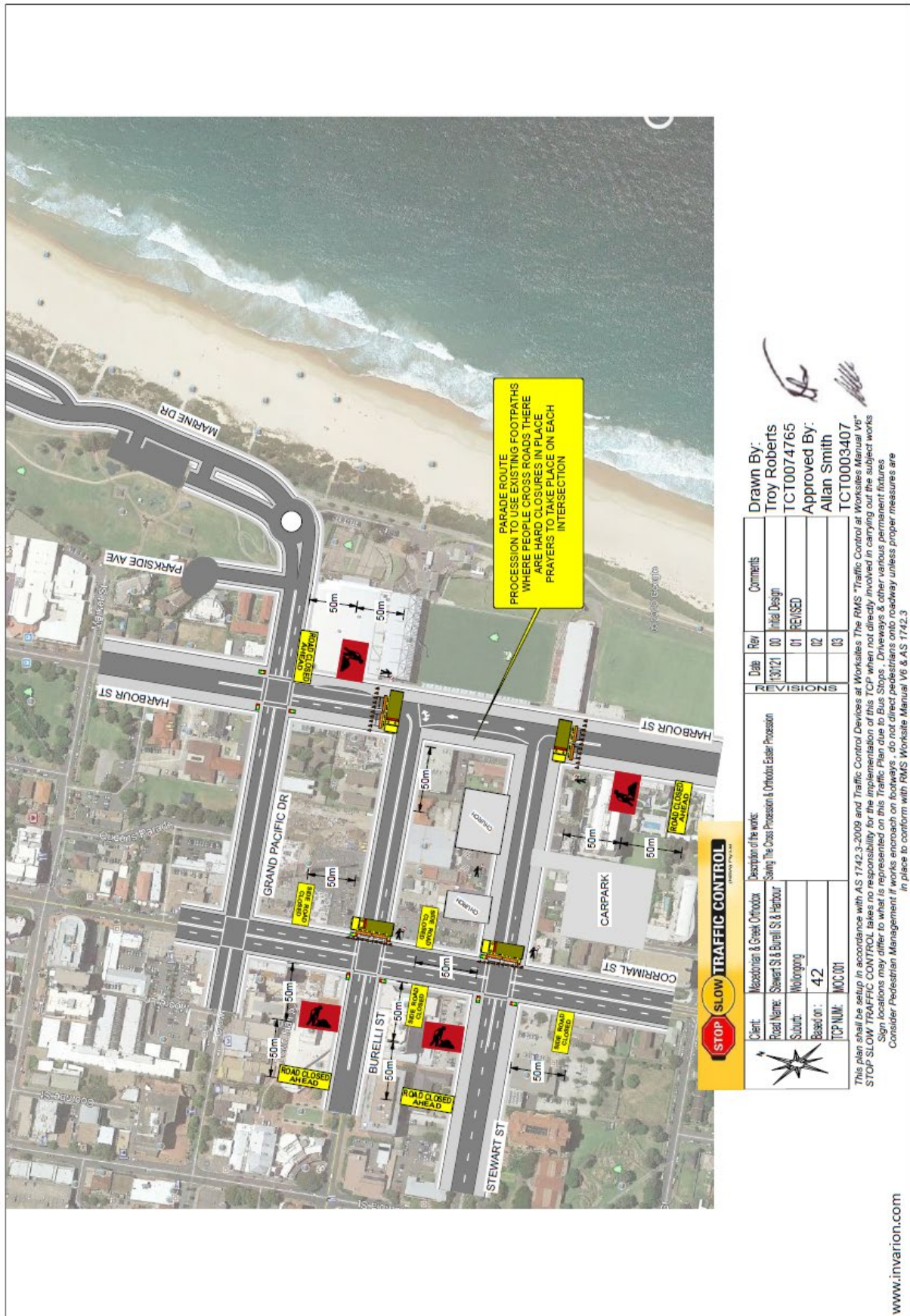
Item 3.4 – WOLLONGONG, Intersection of Bourke, Keira and Virginia Streets – Ward 2 – Signal installation project
– Page 3 of 4



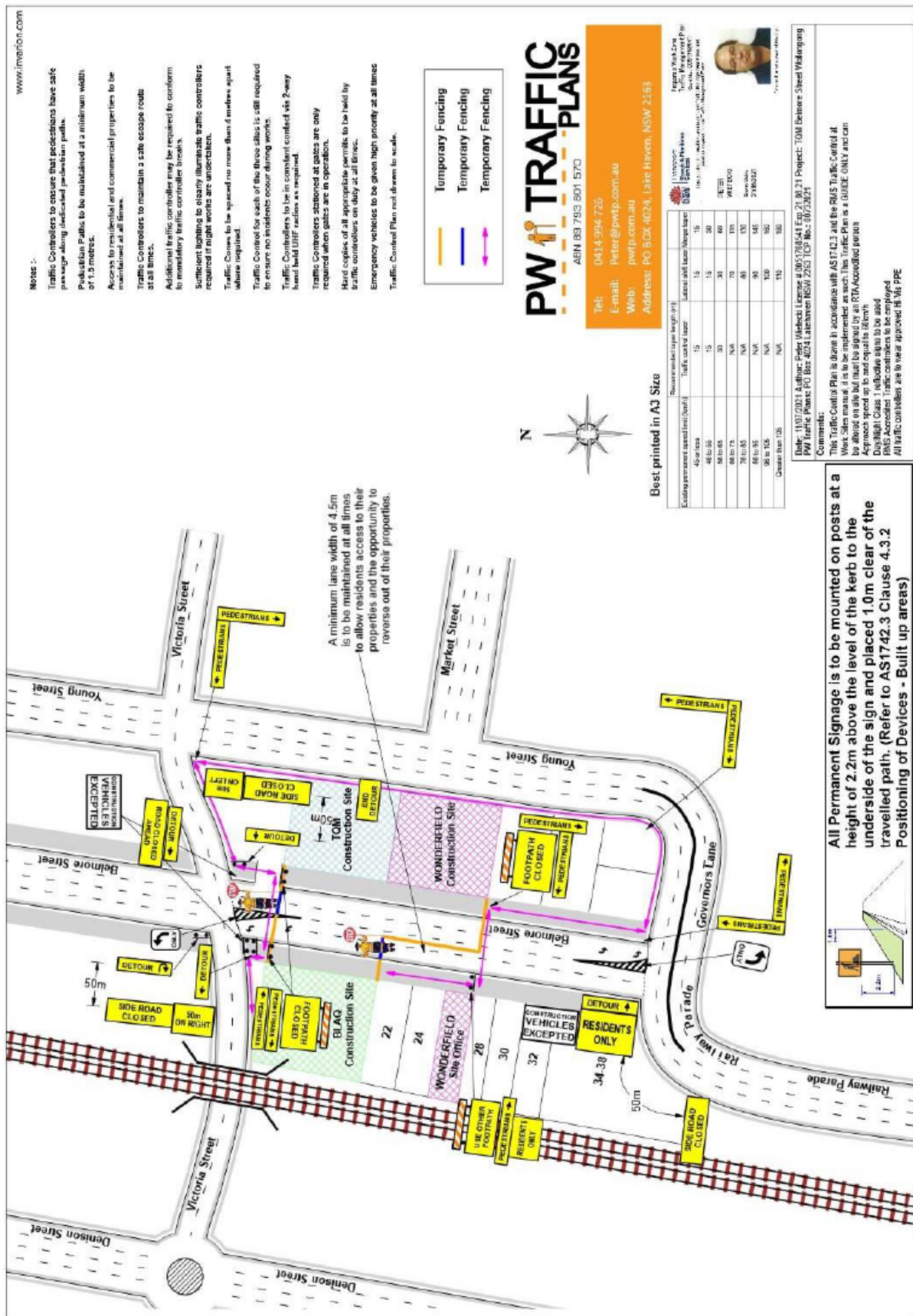
Item 3.4 – WOLLONGONG, Intersection of Bourke, Keira and Virginia Streets – Ward 2 – Signal installation project
– Page 4 of 4



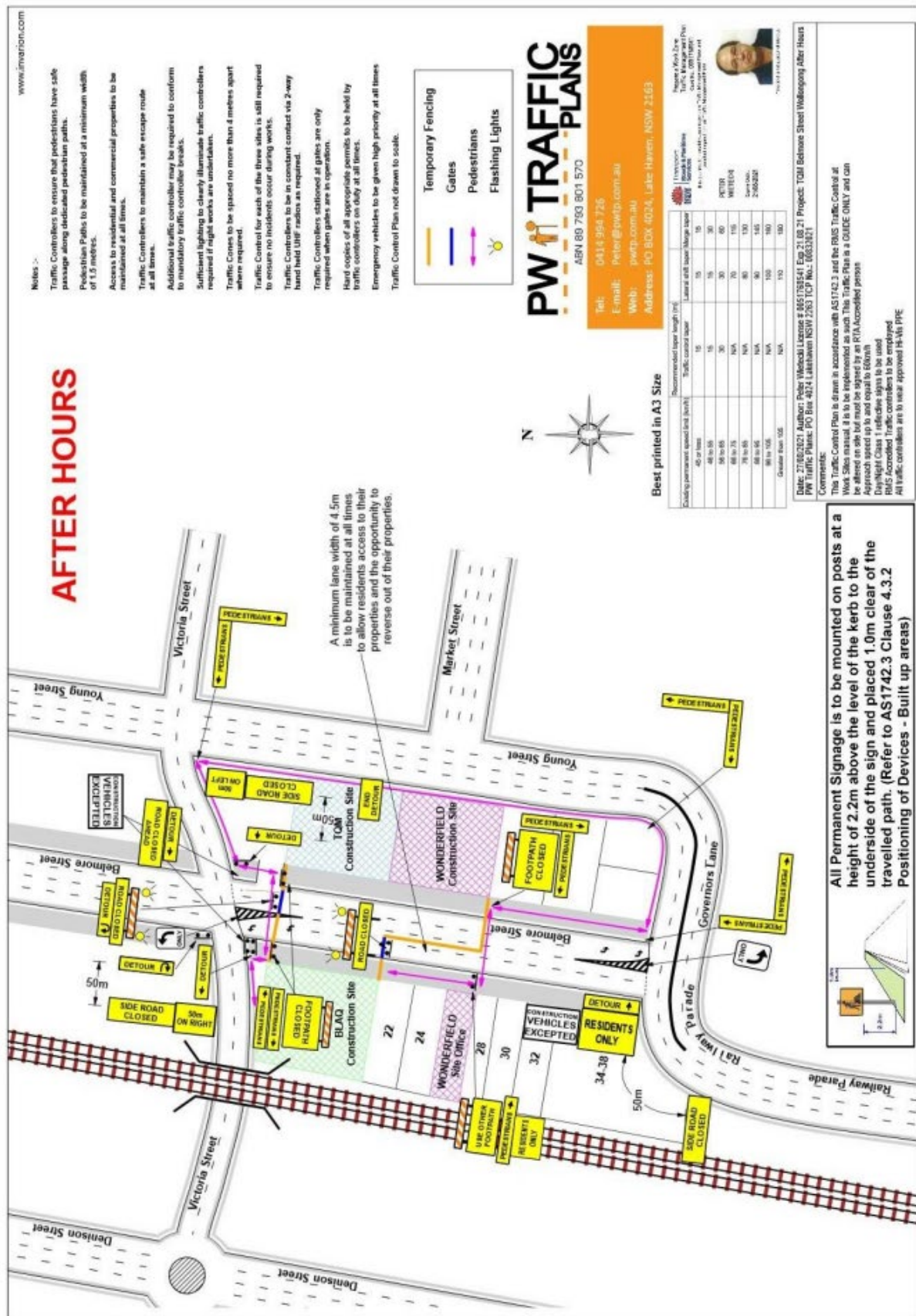
Item 3.5 - WOLLONGONG, Stewart, Harbour, Burelli and Corrimal Streets – Ward 2 – Orthodox and Easter processions



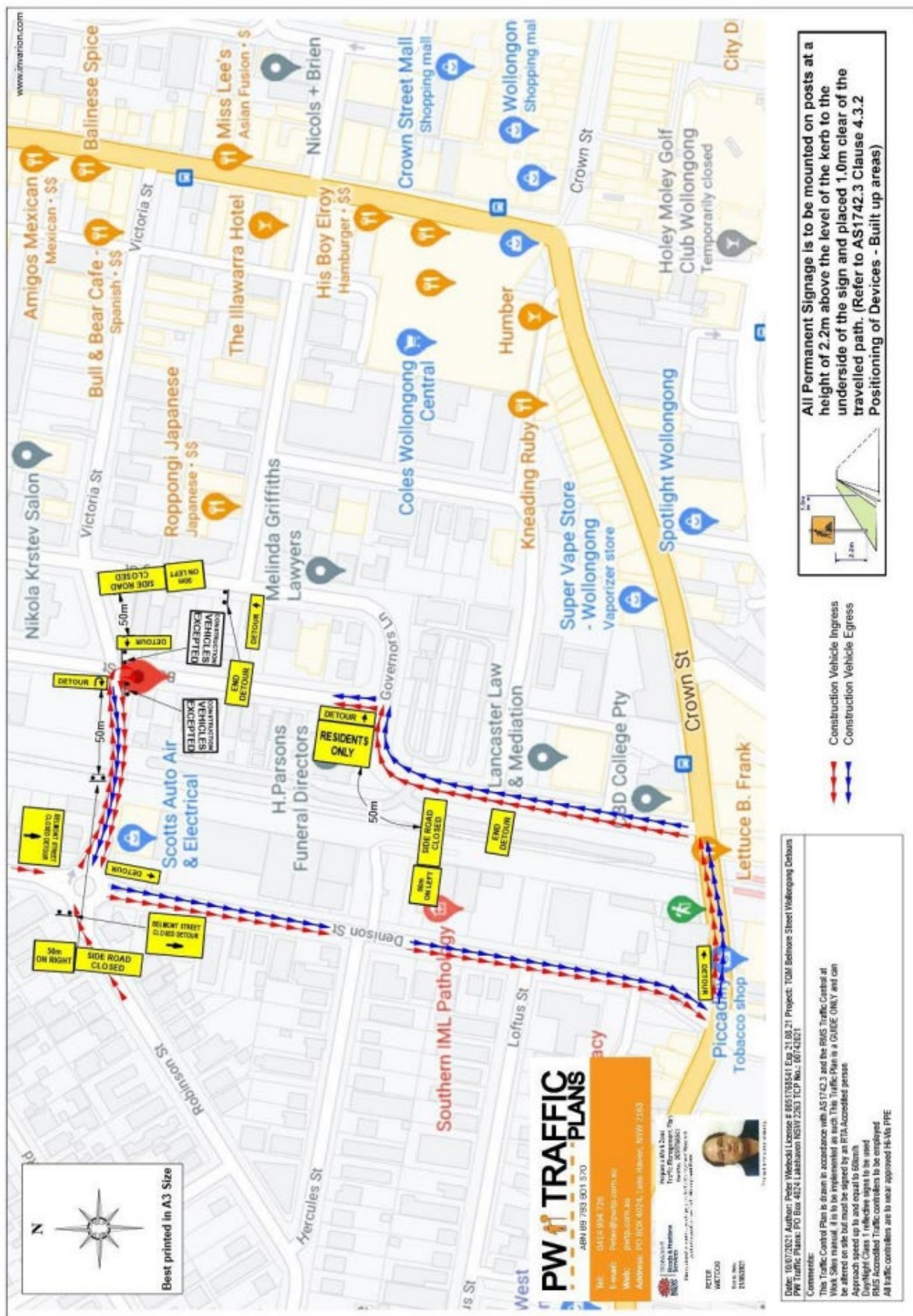
Item 3.6 - WOLLONGONG Belmore Street – Ward 2 – Closure between Railway Parade and Victoria Street – Page 1 of 3

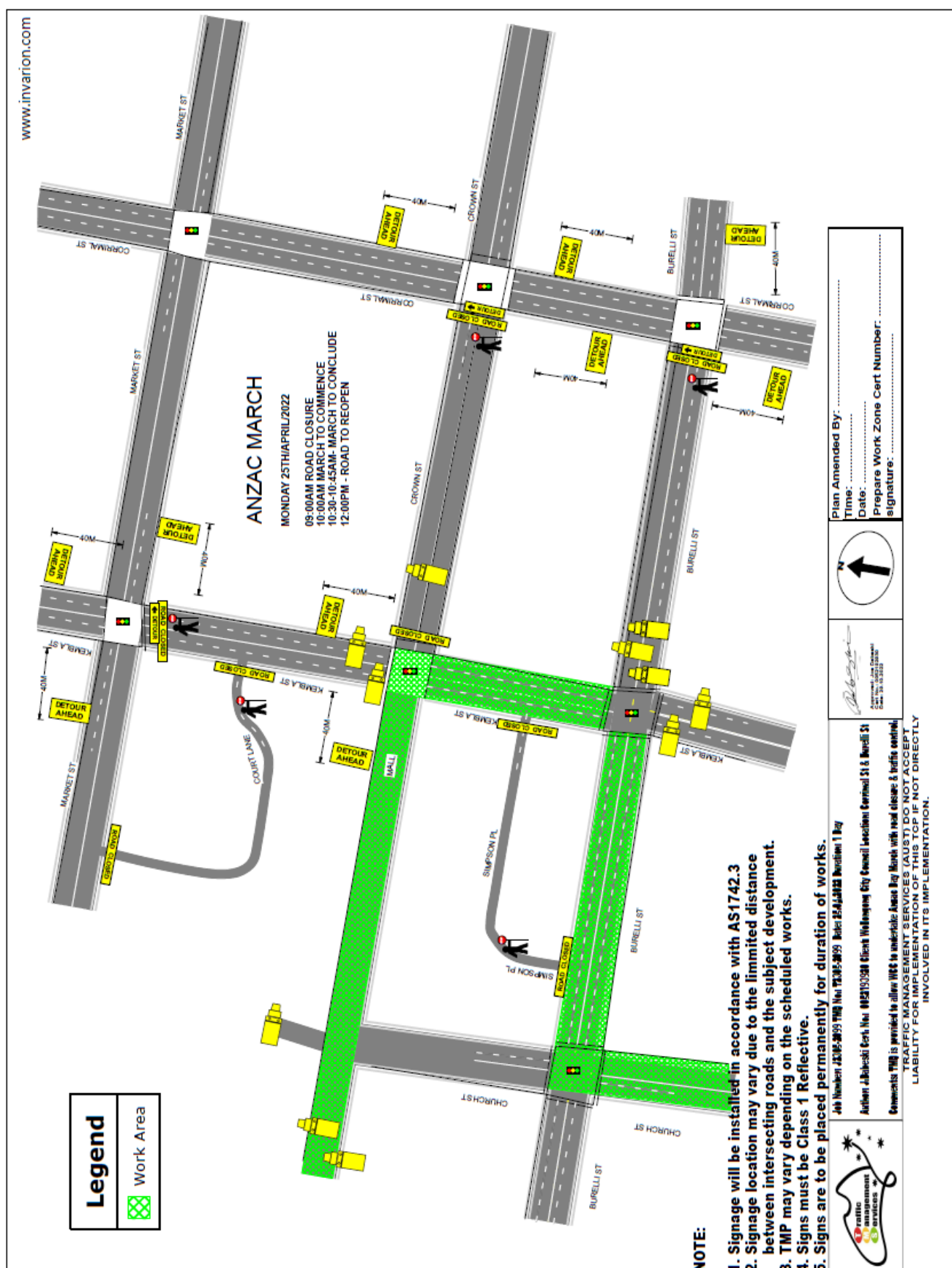


Item 3.6 - WOLLONGONG Belmore Street – Ward 2 – Closure between Railway Parade and Victoria Street – Page 2 of 3

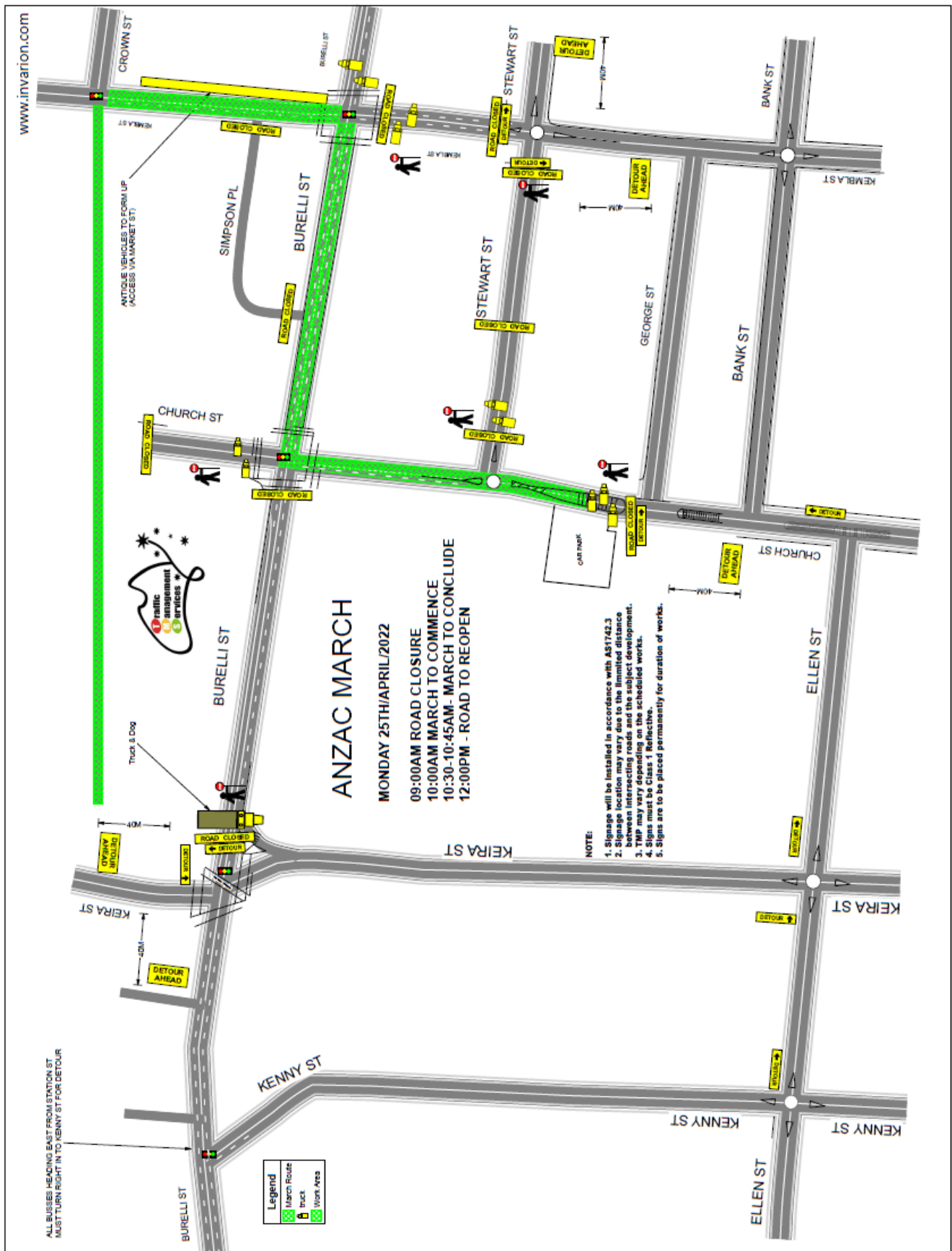


Item 3.6 - WOLLONGONG Belmore Street – Ward 2 – Closure between Railway Parade and Victoria Street – Page 3 of 3

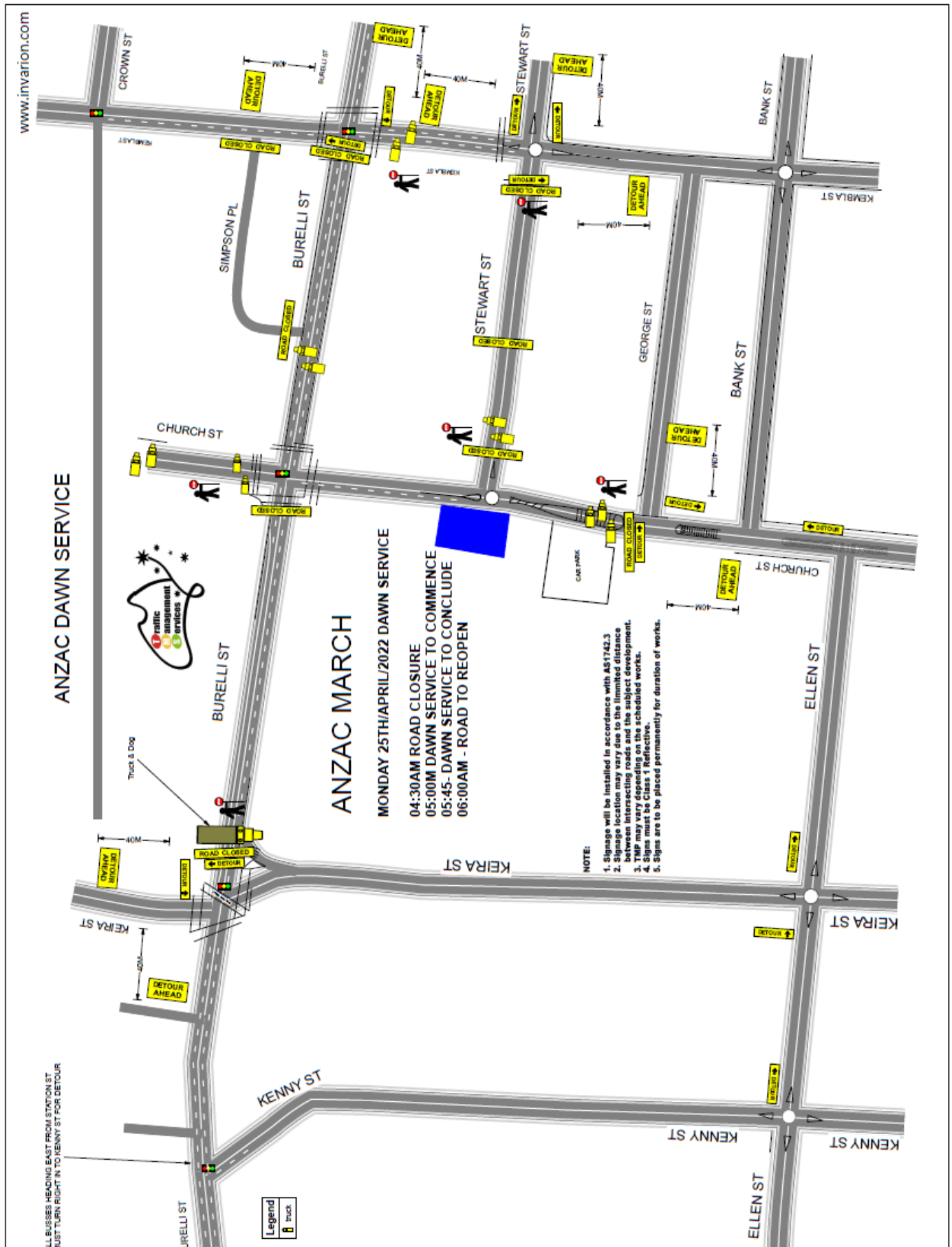




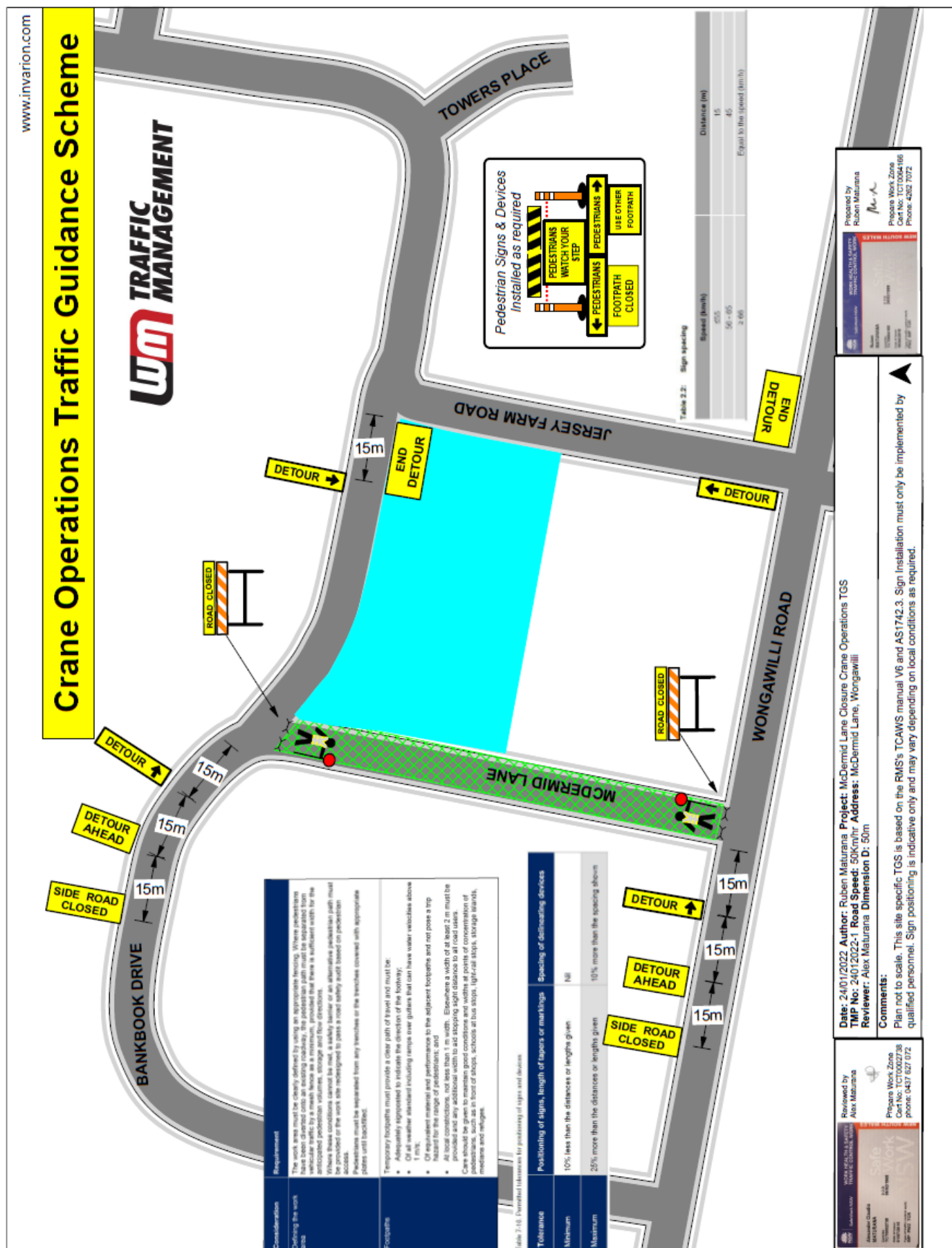
Item 3.7 - WOLLONGONG Kembla, Burelli, Church Streets and Simpson Place – Ward 2 – ANZAC March – Page 2 of 3



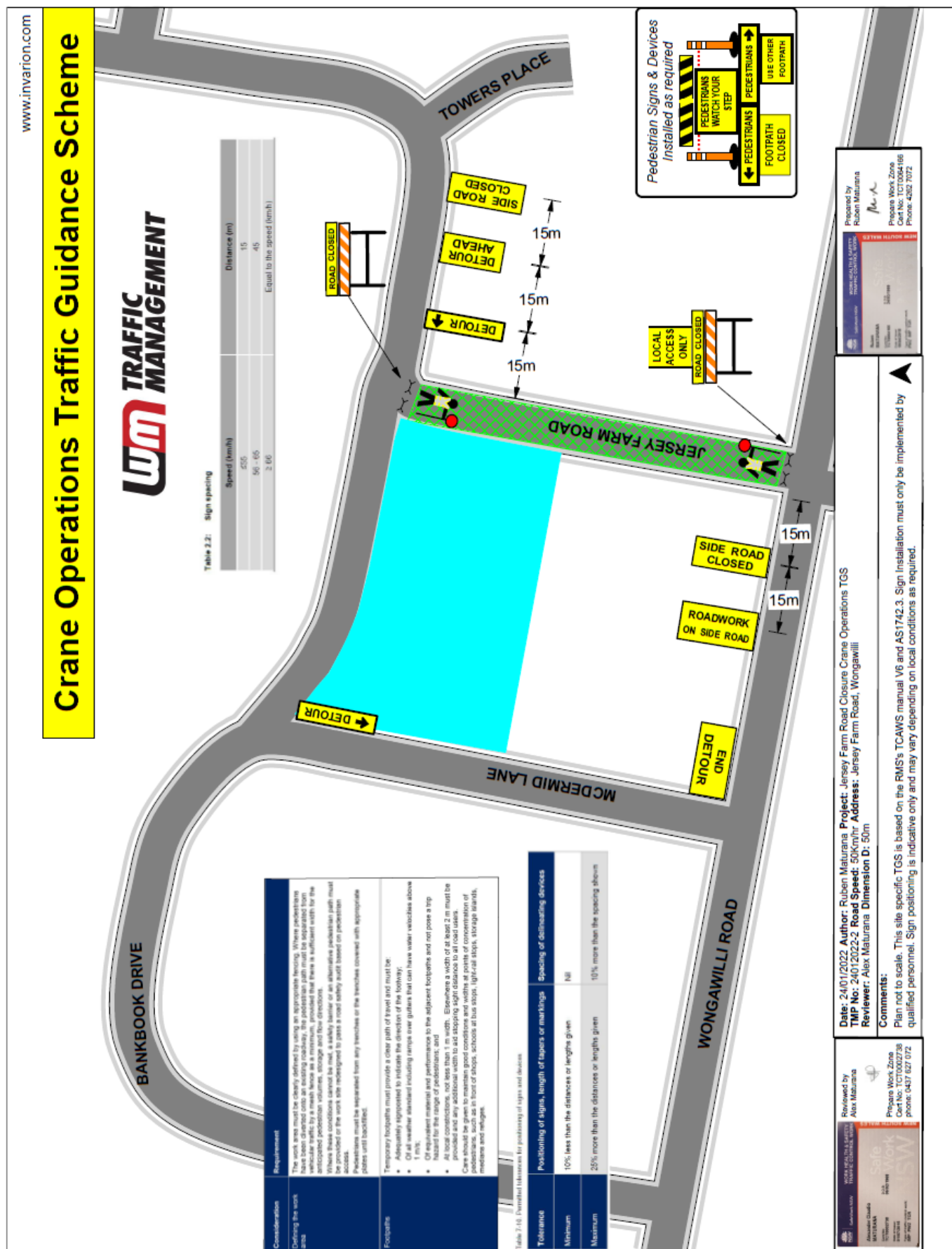
Item 3.7 - WOLLONGONG Kembla, Burelli, Church Streets and Simpson Place – Ward 2 – ANZAC March – Page 3 of 3



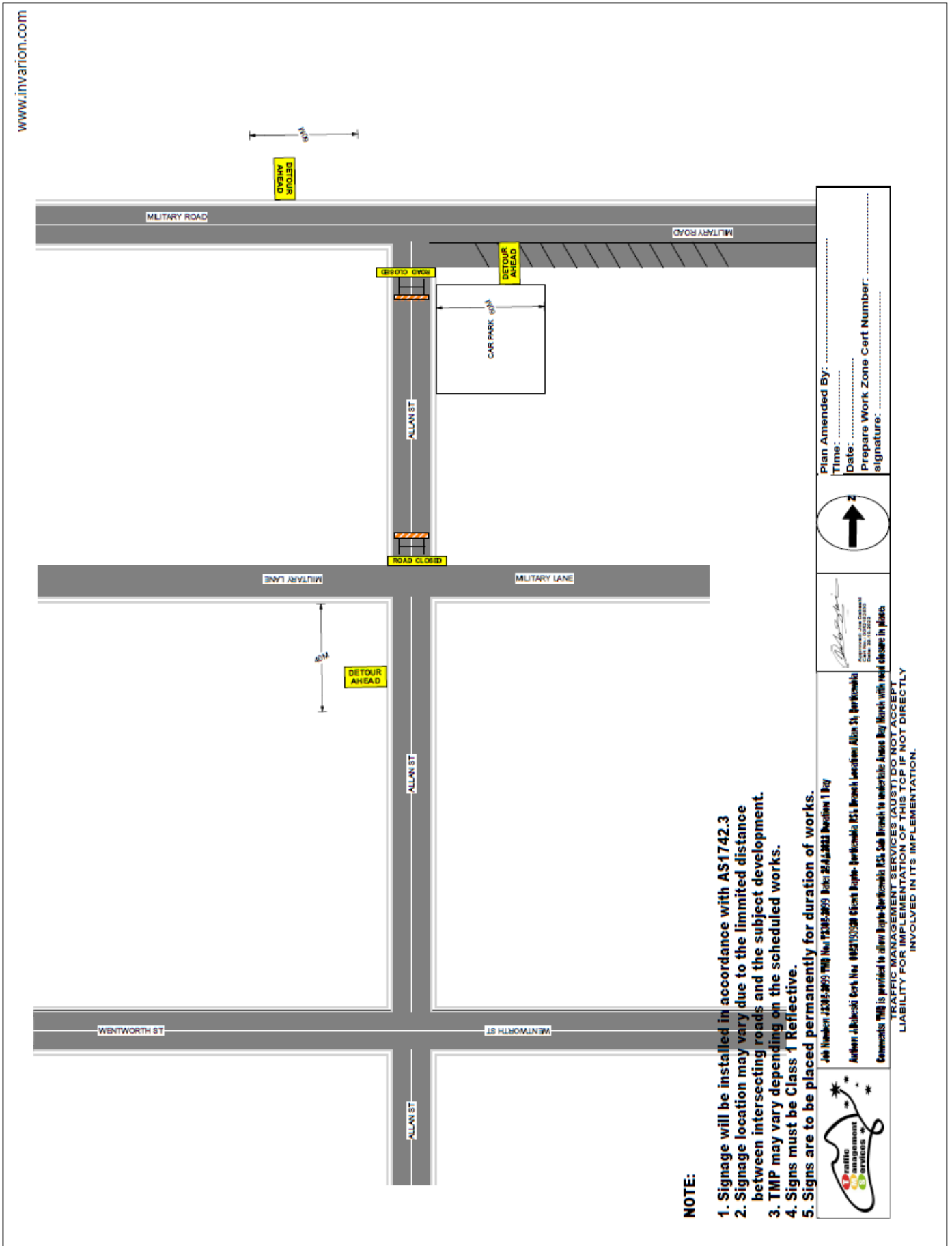
Item 3.8 - WONGAWILLI, Jersey Farm Road and McDermid Lane – Ward 3 – New development – Page 1 of 2



Item 3.8 - WONGAWILLI, Jersey Farm Road and McDermid Lane – Ward 3 – New development – Page 2 of 2



Item 3.9 - PORT KEMBLA Allan Street – Ward 3 – ANZAC March



4 DESIGN MATTERS

4.1 TOWRADGI, Towradgi Station – Ward 1 – Regulatory Signage and Line Marking

BACKGROUND

The Transport Access Program (TAP) is a NSW Government initiative delivering safe, modern and accessible public transport infrastructure across the state.

More than \$2.2 billion has been invested in the Transport Access Program since 2011 to fund accessibility upgrades at stations, create better transport interchanges and build car parks. As an operator of public transport under the Disability Discrimination Act 1992 (DDA), Transport for NSW is required to upgrade the public transport precincts to ensure equitable access is provided for all customers.

Some public transport stations do not currently meet the requirements of the federal Disability Standards for Accessible Public Transport 2002 (DSAPT).

The Standards set out minimum accessibility requirements for public transport providers and ensure that people with disability have equivalent access to public transport services.

Upgrading public transport precincts will make the public transport network accessible to people with additional mobility requirements, parents/carers with prams and customers with luggage.

As part of this program, Degnan (contracting to TfNSW) has made application for proposed regulatory signage and line marking in Weber Crescent, Towradgi.

CONSULTATION

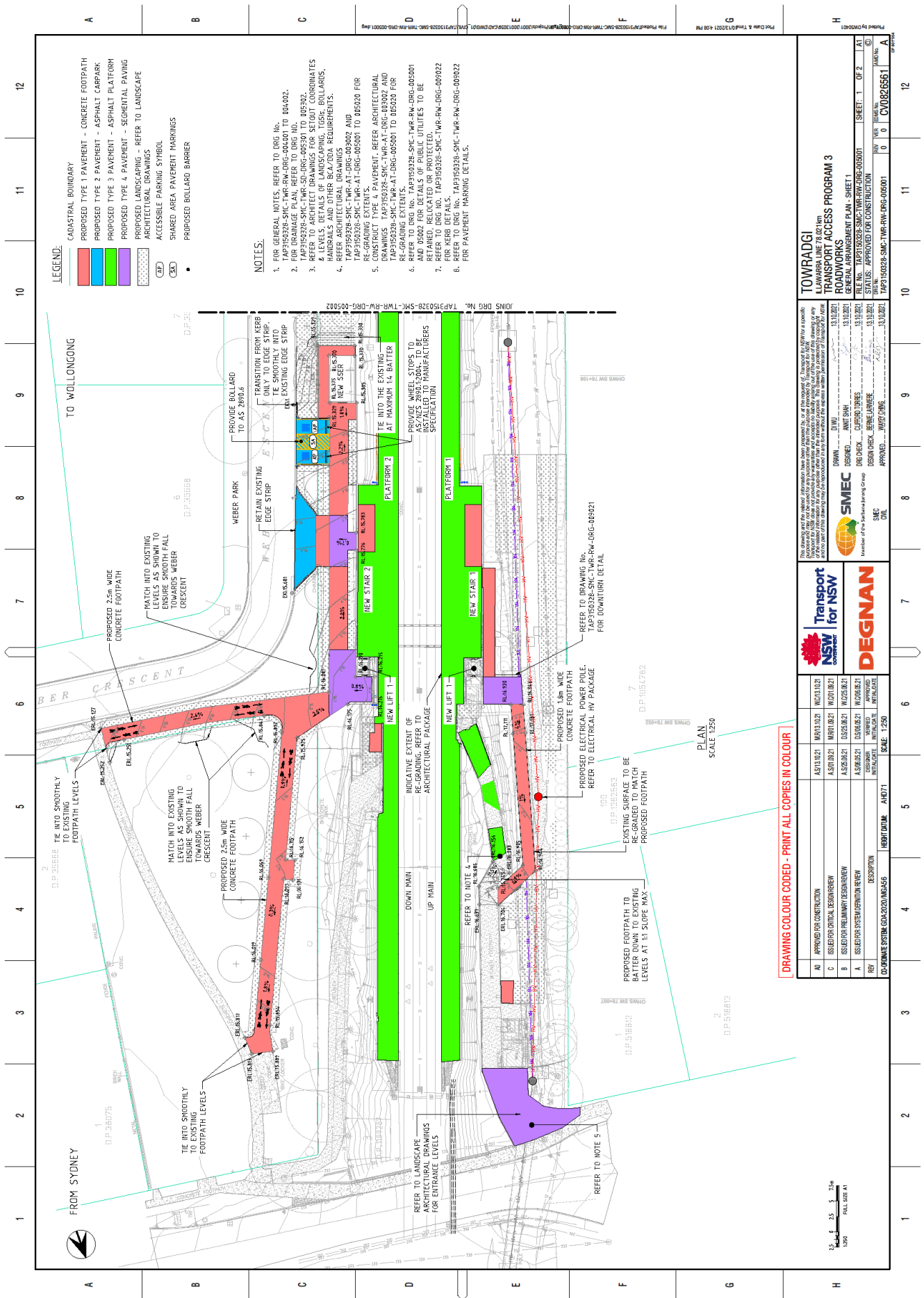
Consultation with affected residents and businesses to be carried out prior to installation.

COMMITTEE'S RECOMMENDATION:

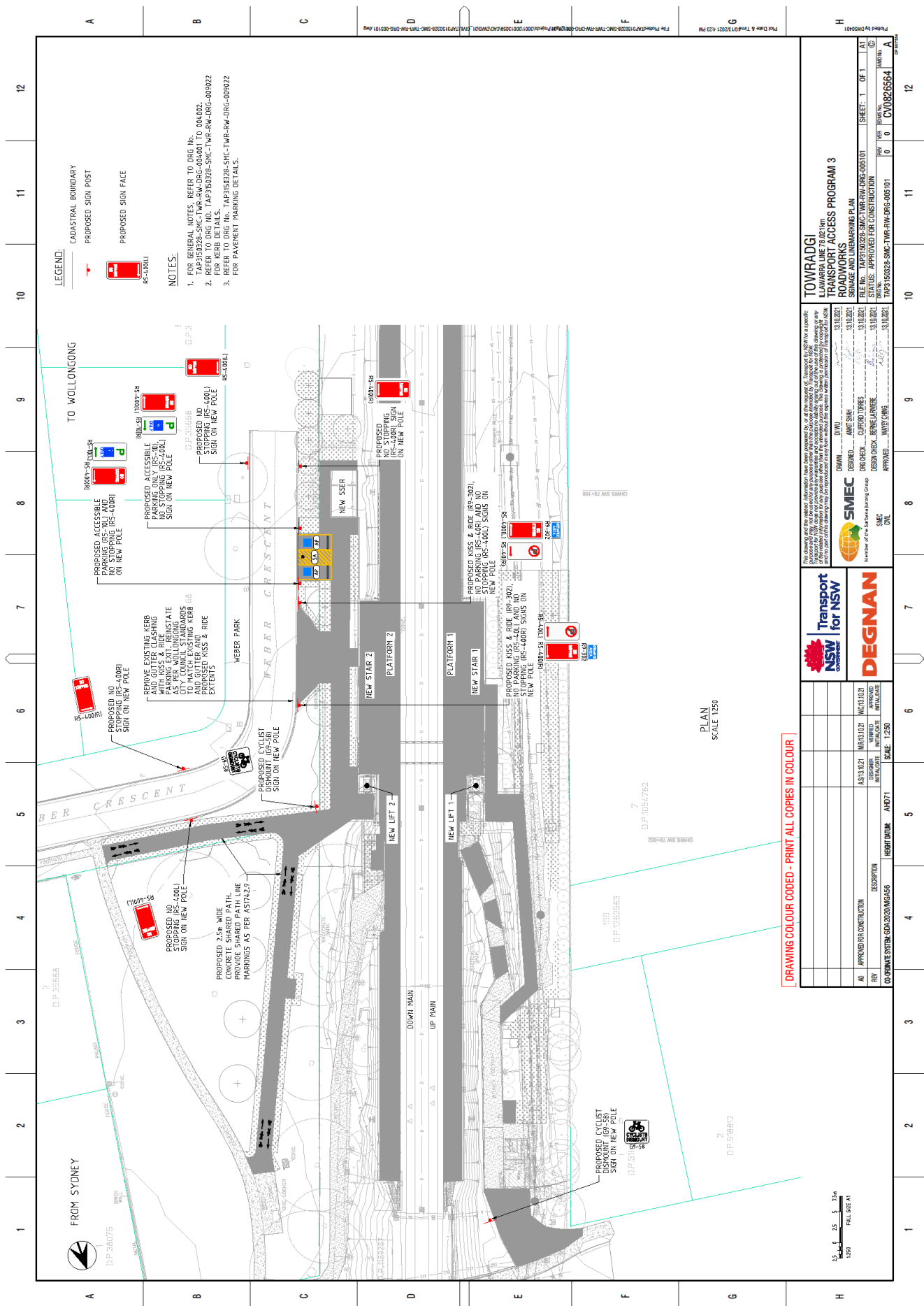
1. Drawings TAP3150328-SMC-TWR-RW-DRG-004001 – 009022 be approved.
2. Unbroken solid yellow line to be installed in No Stopping zones.

CARRIED UNANIMOUSLY

Item 4.1 – TOWRADGI, Towradgi Station – Regulatory Signage and Line marking – Page 1 of 2



Item 4.1 – TOWRADGI, Towradgi Station – Regulatory Signage and Line marking – Page 2 of 2



5 DOB IN A HOON (SPEED COMPLAINTS)

STREET	SUBURB	CONCERN
Wallabah Way	KOONAWARRA	CR0095886 – request traffic calming due to speeding vehicles

6 INFORMAL ITEM

6.1 WOLLONGONG, LGA – Wards 1, 2 and 3 – No Stopping lines

BACKGROUND

The Traffic and Transport Unit would like to encourage the use of “No Stopping” lines – unbroken yellow (C3) line as a supplement to existing no stopping zones in the City Centre and as a replacement to No Stopping zones at residential intersections on a case-by-case basis.

The intention of the approach is to reduce the sign clutter and visual amenity on our road networking while ensuring that essential traffic management is achieved. It is important to note that this approach was introduced and is supported by TfNSW.

In November 2012, there was an amendment to the NSW Delineation – Section 13 pavement markings for kerbside restrictions which introduced the use of the “No Stopping” line without signs. The reasoning behind this road rule is that a yellow line would help reduce the ever-increasing number of signs and other distractions on our roads and can reduce maintenance costs. The current NSW Road Rules 2014 state that you must not park within 10m of an intersection without traffic lights, unless:

- A sign says you can.
- It's a T-intersection and you can park along the continuous side of the continuing road.

CONSULTATION

No consultation is required at this current time.

A media and road safety education campaign will be prepared by our Road Safety Officer with our Media and Communications team to educate the community on the rules associated with the unbroken yellow line.

COMMITTEE'S RECOMMENDATION:

1. By beginning to incorporate this approach into our city centre, residents will begin to learn of the C3 line, and accept this as a standardised approach. Residential areas where you do not have conflicting signs and where there is opportunity to declutter existing signage would be of preference, although locations in our city centre's may be supplemented with the C3 line to reinforce the restrictions.
2. When Council's Road Safety Officer commences, it is intended to develop an education program with respect to 'No Stopping' zones.

CARRIED UNANIMOUSLY

The next meeting of the City of Wollongong Traffic Committee will be held on 26 April 2022 at 9:15am.